

+NOTICE!!

These documents have been scanned!

Do not place un-scanned documents beneath this notice!

Do not remove this notice from this file!

GPO Jacket No. 560-102
Print Order 61540
Rise Business Services, LLC
Job=AZ15 9/11/2019



Box Number= AZ15234



Claim Begin-End: AMC454805-AMC454852

1 Initial Receipt



AZ15234-8


AMC448147-AMC457012

United States Department of the Interior
Bureau of Land Management
 DIV OF LANDS, MINRLS & ENERGY
 ONE N CENTRAL AVE
 PHOENIX, AZ 85004 -4427
 Phone: 602-417-9200

Receipt

No: 4444504

Transaction #: 4564034	
Date of Transaction: 05/03/2019	
CUSTOMER:	
FLAGSTAFF MINERALS USA INC SILVERSIDE RD TATNALL BLDG STE 104 WILMINGTON,DE 19160 US	



LINE #	QTY	DESCRIPTION	REMARKS	UNIT PRICE	TOTAL
1	48.00	LOCATABLE MINERALS / MINING CLAIMS- NEW, UNADJUD, ONE OR MORE AUTH NOS / NEW MINING CLAIM PROCESSING FEE CASES: AMC454805/\$20.00, AMC454806/\$20.00, AMC454807/\$20.00, AMC454808/\$20.00, AMC454809/\$20.00, AMC454810/\$20.00, AMC454811/\$20.00, AMC454812/\$20.00, AMC454813/\$20.00, AMC454814/\$20.00, AMC454815/\$20.00, AMC454816/\$20.00, AMC454817/\$20.00, AMC454818/\$20.00, AMC454819/\$20.00, AMC454820/\$20.00, AMC454821/\$20.00, AMC454822/\$20.00, AMC454823/\$20.00, AMC454824/\$20.00, AMC454825/\$20.00, AMC454826/\$20.00, AMC454827/\$20.00, AMC454828/\$20.00, AMC454829/\$20.00, AMC454830/\$20.00, AMC454831/\$20.00, AMC454832/\$20.00, AMC454833/\$20.00, AMC454834/\$20.00, AMC454835/\$20.00, AMC454836/\$20.00, AMC454837/\$20.00, AMC454838/\$20.00, AMC454839/\$20.00, AMC454840/\$20.00, AMC454841/\$20.00, AMC454842/\$20.00, AMC454843/\$20.00, AMC454844/\$20.00, AMC454845/\$20.00, AMC454846/\$20.00, AMC454847/\$20.00, AMC454848/\$20.00, AMC454849/\$20.00, AMC454850/\$20.00, AMC454851/\$20.00, AMC454852/\$20.00		- n/a -	960.00
2	48.00			- n/a -	1776.00

		LOCATABLE MINERALS / MINING CLAIMS- NEW, UNADJUD, ONE OR MORE AUTH NOS / NEW MINING CLAIMS LOCATION FEE CASES: AMC454805/\$37.00, AMC454806/\$37.00, AMC454807/\$37.00, AMC454808/\$37.00, AMC454809/\$37.00, AMC454810/\$37.00, AMC454811/\$37.00, AMC454812/\$37.00, AMC454813/\$37.00, AMC454814/\$37.00, AMC454815/\$37.00, AMC454816/\$37.00, AMC454817/\$37.00, AMC454818/\$37.00, AMC454819/\$37.00, AMC454820/\$37.00, AMC454821/\$37.00, AMC454822/\$37.00, AMC454823/\$37.00, AMC454824/\$37.00, AMC454825/\$37.00, AMC454826/\$37.00, AMC454827/\$37.00, AMC454828/\$37.00, AMC454829/\$37.00, AMC454830/\$37.00, AMC454831/\$37.00, AMC454832/\$37.00, AMC454833/\$37.00, AMC454834/\$37.00, AMC454835/\$37.00, AMC454836/\$37.00, AMC454837/\$37.00, AMC454838/\$37.00, AMC454839/\$37.00, AMC454840/\$37.00, AMC454841/\$37.00, AMC454842/\$37.00, AMC454843/\$37.00, AMC454844/\$37.00, AMC454845/\$37.00, AMC454846/\$37.00, AMC454847/\$37.00, AMC454848/\$37.00, AMC454849/\$37.00, AMC454850/\$37.00, AMC454851/\$37.00, AMC454852/\$37.00		
3	48.00	LOCATABLE MINERALS / MINING CLAIMS- NEW, UNADJUD, ONE OR MORE AUTH NOS / NEW MINING CLAIMS MAINTENANCE FEE CASES: AMC454805/\$155.00, AMC454806/\$155.00, AMC454807/\$155.00, AMC454808/\$155.00, AMC454809/\$155.00, AMC454810/\$155.00, AMC454811/\$155.00, AMC454812/\$155.00, AMC454813/\$155.00, AMC454814/\$155.00, AMC454815/\$155.00, AMC454816/\$155.00, AMC454817/\$155.00, AMC454818/\$155.00, AMC454819/\$155.00, AMC454820/\$155.00, AMC454821/\$155.00, AMC454822/\$155.00, AMC454823/\$155.00, AMC454824/\$155.00, AMC454825/\$155.00, AMC454826/\$155.00, AMC454827/\$155.00, AMC454828/\$155.00, AMC454829/\$155.00, AMC454830/\$155.00, AMC454831/\$155.00, AMC454832/\$155.00, AMC454833/\$155.00, AMC454834/\$155.00, AMC454835/\$155.00, AMC454836/\$155.00, AMC454837/\$155.00, AMC454838/\$155.00, AMC454839/\$155.00, AMC454840/\$155.00, AMC454841/\$155.00, AMC454842/\$155.00,	- n/a -	7440.00

AMC454843/\$155.00, AMC454844/\$155.00, AMC454845/\$155.00, AMC454846/\$155.00, AMC454847/\$155.00, AMC454848/\$155.00, AMC454849/\$155.00, AMC454850/\$155.00, AMC454851/\$155.00, AMC454852/\$155.00			
TOTAL:			\$10,176.00

PAYMENT INFORMATION				
NOTE: Items will appear on credit card statement as "Bureau of Land Mgmt CO".				
1	AMOUNT:	10176.00	POSTMARKED:	N/A
	TYPE:	CREDIT CARD	RECEIVED:	05/03/2019
	NAME:	FLAGSTAFF MINERALS USA INC SILVERSIDE RD TATNALL BLDG STE 104 WILMINGTON DE 19160 US		
	CARD NO:	XXXXXXXXXXXX9007	AUTH CODE:	180428
	NAME ON CARD:	WILLIAM FEYERABEND		
	SIGNATURE:			

REMARKS

This receipt was generated by the automated BLM Collections and Billing System and is a paper representation of a portion of the official electronic record contained therein.

NOTICE!!

These documents have been scanned!

Do not place un-scanned documents beneath this notice!

Do not remove this notice from this file!

GPO Jacket No. 560-102
Print Order 61540
Rise Business Services, LLC
Job=AZ15 9/11/2019



Box Number= AZ15234



Claim Begin-End: AMC454805-AMC454852

2 Correspondence



AZ15234-8

AMC448147-AMC457012

**NO
DOCUMENTS
FOUND**

NO DOCUMENTS FOUND
NO DOCUMENTS FOUND

NOTICE!!

These documents have been scanned!

Do not place un-scanned documents beneath this notice!

Do not remove this notice from this file!

GPO Jacket No. 560-102
Print Order 61540
Rise Business Services, LLC
Job=AZ15 9/11/2019



Box Number= AZ15234



Claim Begin-End: AMC454805-AMC454852

3 Transfers



AZ15234-8

AMC448147-AMC457012

**NO
DOCUMENTS
FOUND**

NO DOCUMENTS FOUND
NO DOCUMENTS FOUND

NOTICE!!

These documents have been scanned!

Do not place un-scanned documents beneath this notice!

Do not remove this notice from this file!

GPO Jacket No. 560-102
Print Order 61540
Rise Business Services, LLC
Job=AZ15 9/11/2019



Box Number= AZ15234



Claim Begin-End: AMC454805-AMC454852

4 Annual Filings



AZ15234-8

AMC448147-AMC457012

DEPARTMENT OF THE INTERIOR
BUREAU OF LAND MANAGEMENT
MINING CLAIMS

Run Date/Time: 8/27/2019

MC Maintenance Fees Paid Through the BLM Pay Portal
(by Date Paid)

Page 31 Of 216

CBS Receipt: 4538209

Printed For Lead File # AMC454805

Agency Tracking ID: 1566320234

Assessment Year: 2020

Number of BLM Serial Nr: 38

Paid On: 8/20/2019

Total Amount Paid: \$6,270.00

Claim Name	BLM Serial No	Lead File No	Amount Paid
CHL - 23	AMC454805	AMC454805	\$165.00
CHL - 24	AMC454806	AMC454805	\$165.00
CHL - 25	AMC454807	AMC454805	\$165.00
CHL - 26	AMC454808	AMC454805	\$165.00
FLG - 1	AMC454809	AMC454805	\$165.00
FLG - 2	AMC454810	AMC454805	\$165.00
FLG - 3	AMC454811	AMC454805	\$165.00
FLG - 4	AMC454812	AMC454805	\$165.00
FLG - 5	AMC454813	AMC454805	\$165.00
FLG - 6	AMC454814	AMC454805	\$165.00
FLG - 7	AMC454815	AMC454805	\$165.00
FLG-8	AMC454816	AMC454805	\$165.00
FLG-9	AMC454817	AMC454805	\$165.00
FLG - 10	AMC454818	AMC454805	\$165.00
FLG - 11	AMC454819	AMC454805	\$165.00
FLG - 12	AMC454820	AMC454805	\$165.00
FLG - 13	AMC454821	AMC454805	\$165.00
FLG-14	AMC454822	AMC454805	\$165.00
FLG-15	AMC454823	AMC454805	\$165.00
FLG - 16	AMC454824	AMC454805	\$165.00
FLG-17	AMC454825	AMC454805	\$165.00
FLG-18	AMC454826	AMC454805	\$165.00
FLG-19	AMC454827	AMC454805	\$165.00
FLG-20	AMC454828	AMC454805	\$165.00

NO WARRANTY IS MADE BY BLM FOR USE OF THE DATA FOR PURPOSES NOT INTENDED BY BLM

DEPARTMENT OF THE INTERIOR
BUREAU OF LAND MANAGEMENT
MINING CLAIMS

Run Date/Time: 8/27/2019

MC Maintenance Fees Paid Through the BLM Pay Portal
(by Date Paid)

Page 32 Of 216

FLG-21	AMC454829	AMC454805	\$165.00
FLG-22	AMC454830	AMC454805	\$165.00
FLG-23	AMC454831	AMC454805	\$165.00
FLG-24	AMC454832	AMC454805	\$165.00
FLG-25	AMC454833	AMC454805	\$165.00
FLG-26	AMC454834	AMC454805	\$165.00
FLG-27	AMC454835	AMC454805	\$165.00
FLG-28	AMC454836	AMC454805	\$165.00
FLG-29	AMC454837	AMC454805	\$165.00
FLG-30	AMC454838	AMC454805	\$165.00
FLG-31	AMC454839	AMC454805	\$165.00
FLG-32	AMC454840	AMC454805	\$165.00
FLG-33	AMC454841	AMC454805	\$165.00
FLG-34	AMC454842	AMC454805	\$165.00

United States Department of the Interior
Bureau of Land Management
 BUSINESS & SUPPORT SVCS DIV
 ONE N CENTRAL AVE SUITE 800
 PHOENIX, AZ 85004 -4427
 Phone: 602-417-9200

Receipt	
No:	4538209

Transaction #: 4659140	
Date of Transaction: 08/20/2019	
CUSTOMER:	
W C FEYERABEND JR 4218 NORTH KACHINA WAY PRESCOTT VALLEY,AZ 86314 US	

LINE #	QTY	DESCRIPTION	REMARKS	UNIT PRICE	TOTAL
1	1.00	LOCATABLE MINERALS / MINING CLAIMS- NOT NEW-UNADJUD,ONE AUTH NO. ONLY / MINING CLAIM MONEY RECEIVED CASES: AMC454805/\$6270.00		- n/a -	6270.00
TOTAL:					\$6,270.00

PAYMENT INFORMATION			
NOTE: Items will appear on credit card statement as "BLM O Mining Claim".			
1	AMOUNT:	6270.00	POSTMARKED: N/A
	TYPE:	CREDIT CARD	RECEIVED: 08/20/2019
	NAME:	W C FEYERABEND JR 4218 NORTH KACHINA WAY PRESCOTT VALLEY AZ 86314 US	
	CARD NO:	XXXXXXXXXXXX9007	AUTH CODE: 281047
	NAME ON CARD:	W C FEYERABEND JR	
	SIGNATURE:	INTERNET	

REMARKS

This receipt was generated by the automated BLM Collections and Billing System and is a paper representation of a portion of the official electronic record contained therein.

NOTICE!!

These documents have been scanned!

Do not place un-scanned documents beneath this notice!

Do not remove this notice from this file!

GPO Jacket No. 560-102
Print Order 61540
Rise Business Services, LLC
Job=AZ15 9/11/2019



Box Number= AZ15234



Claim Begin-End: AMC454805-AMC454852

5 Miscellaneous



AZ15234-8

AMC448147-AMC457012

**NO
DOCUMENTS
FOUND**

NO DOCUMENTS FOUND
NO DOCUMENTS FOUND

NOTICE!!

These documents have been scanned!

Do not place un-scanned documents beneath this notice!

Do not remove this notice from this file!

GPO Jacket No. 560-102
Print Order 61540
Rise Business Services, LLC
Job=AZ15 9/11/2019



Box Number= AZ15234



Claim Begin-End: AMC454805-AMC454852

6 Location Notices-Amendments and Supporting Documents



AZ15234-8

AMC448147-AMC457012

MINING CLAIM STATUS REPORT

Data Entered: 5/13/2019

MTP Checked By:
GEO Checked By:

LEAD SERIAL NUMBER: AMC 454805 thru AMC 454852

NUMBER OF CLAIMS & TYPE:

48 LODE
PLACER
ASSOCIATION PLACER
MILL SITE
TUNNEL SITE

CHARGES:

Processing Fee @ \$20 = \$ 960
Location Fee @ \$37 = \$ 1,776
Maintenance Fee @ \$155 = \$ 1,440
Add'l Maint Fee for Assoc Placer = \$
SUBTOTAL \$
Other Fees \$
Other Fees \$
TOTAL \$ 10,176

TOTAL ACREAGE: Per Claim
(Placer Only)

NUMBER OF LOCATORS:

DOCUMENTS RECEIVED VIA: Over-the-Counter [] Mail [X] TIMELY FILED: Yes [X] No []

LEGAL DESCRIPTION: T 24N R 18W SEC 31-32
T 23N R 18W SEC 1, 9, 14, 22, 8, 15, 21
T R SEC
T R SEC

BLM [] FOREST SERVICE [] WILDERNESS AREA [] SUBJ TO PL 359: Yes [] No []

SPLIT ESTATE: N/A [] SX [] PX [] OTHER []
SRHA [] Was proper Notice filed if located on SHRA Land? Yes [] No []

RECONVEYED MINERALS ON BLM LAND REQUIRE OPENING ORDER FROM 1944 TO 1993:
Open to Entry On N/A []

COMMENTS/STATUS: VOID [] PARTIALLY VOID [] PVT MINERALS [] WITHDRAWN LANDS []
OTHER [] NO RIGHTS EXTENDED TO THOSE PORTIONS OF CLAIMS

OVERLAPPING LAND NOT OPEN TO MINING. RM
AMC 454824, 454838, 454839, 454854 USED MAP FOR LLD. RM

[] Claimant acknowledges that portions of the following claim(s) site(s) may be void or voidable.

Printed Name of Claimant

Signature of Claimant

*****FINAL ADJUDICATION*****

DATE 7/2/2020 INITIALS RM

AMC 454805

24N 18W 31, 32

23N 18W 9, 14, 22

200824802

FEE# 2019020560

OFFICIAL RECORDS
OF MOHAVE COUNTY
KRISTI BLAIR,
COUNTY RECORDER



04/25/2019 01:36 PM Fee: \$10.00

PAGE: 1 of 2

LOCATION NOTICE FOR LODE MINING CLAIM

Amendment BLM Serial # _____

NOTICE IS HEREBY GIVEN that the CHL - 23 lode mining claim has been located by Flagtaff Minerals (USA) Inc, whose current mailing address is

Silverside Road, Tatnall Building, Suite 104
Wilmington, DE 19160

The general course of this claim is north-south and it is situated in Mohave County, Arizona. This claim is 1500 feet in length and 600 feet in width.
20 Total Claim Acreage.

RECEIVED
BLM AZ STATE OFFICE
2019 APR 30 P 2:29
PHOENIX, ARIZONA

This claim runs from the location monument on which this location notice is posted on the centerline of the claim approximately 100 feet in a south direction to the south end line and 300 feet in a west direction to the west end line and 1500 feet north to the north end line and 600 feet east to the east end line and 1500 feet south to the south end line. This claim is marked by six monuments, one at each corner and one at the center of each end line of the claim.

The location monument on which this notice is posted is situated within Section 32 in Township 24 North and Range 18 W, Gila Salt River Base and Meridian (GSRBM), Arizona and this claim encompasses portions of the following quarter section(s), section(s), Township(s) and Range(s) SW ¼ SW ¼ Sec. 32 in Township 24 N, R 18 W of the GSRBM, Arizona.

The locality of this claim with reference to some natural object or permanent monument and additional information (if any) concerning its locality are as follows:
316 feet N72° E from the SW corner of Section 32 in T 24 N, R 18 W of the GSRBM.

The above information is shown on the attached map.

DATED AND POSTED on the ground this 1 day of April, 2019.

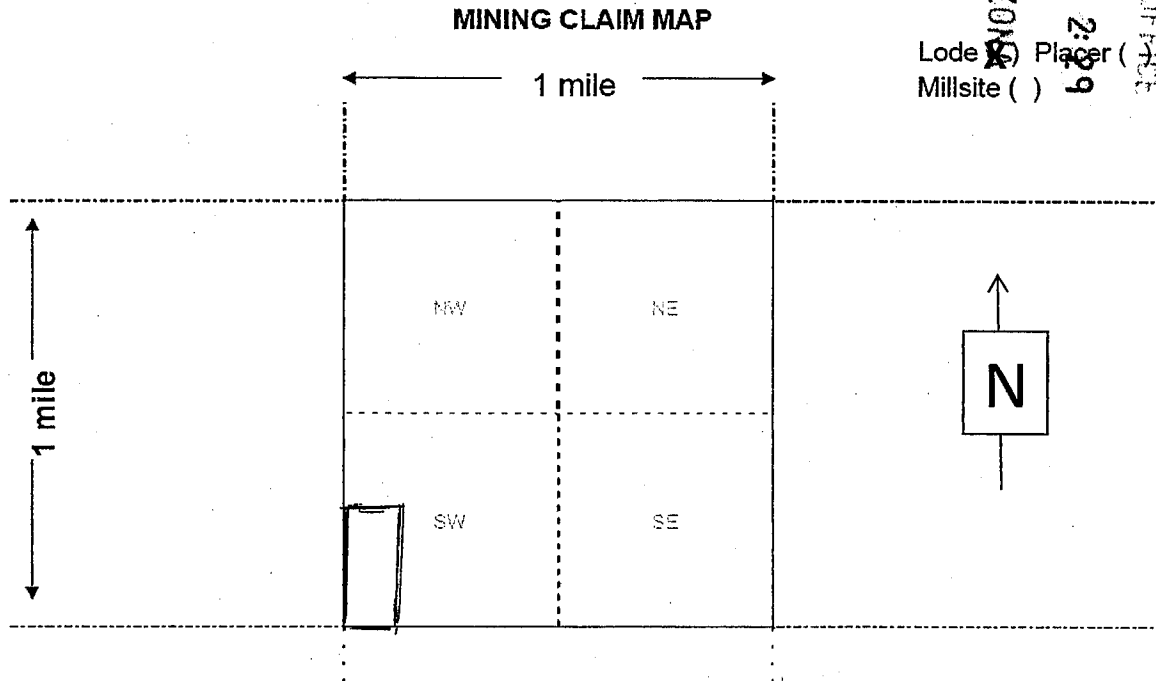
LOCATOR(s) AGENT

Print Name(s) William Feyerabend
Signature(s) William Feyerabend

AMC454805

MINING CLAIM MAP
Lode (X)

RECEIVED
BLM AZ STATE OFFICE
2019 APR 30 P 2:29
PHOENIX, ARIZONA
Lode (X)
Placer ()
Millsite ()



AMC454805

1. The above map depicts the CHL-23 mining claim, which is located in Section 32, Township 24 N, Range 18 W, Gila and Salt River Base and Meridian, Mohave County, Arizona. Total claim acreage is 20.
2. The type of corner and location monuments used are as follows: 2" X 2" X 4' wooden posts
3. The bearings and distances in degrees and feet between this location monument and a public land survey monument is 316 feet N72°E from the SW corner of Sec. 32, T. 24 N., R. 18 W., GSRBM. as depicted on the map.



FEE# 2019020561

OFFICIAL RECORDS
OF MOHAVE COUNTY
KRISTI BLAIR,
COUNTY RECORDER



04/25/2019 01:36 PM Fee: \$10.00

PAGE: 1 of 2

2

LOCATION NOTICE FOR LODE MINING CLAIM

Amendment BLM Serial # _____

NOTICE IS HEREBY GIVEN that the CHL - 24 lode mining claim has been located by Flagstaff Minerals (USA) Inc. whose current mailing address is
Silverside Road, Tatnall Building, Suite 104
Wilmington, DE 19160

The general course of this claim is north-south and it is situated in Mohave County, Arizona. This claim is 1500 feet in length and 600 feet in width.
20 Total Claim Acreage.

This claim runs from the location monument on which this location notice is posted on the centerline of the claim approximately 100 feet in a south direction to the south end line and 300 feet in a west direction to the west end line and 1500 feet north to the north end line and 600 feet east to the east end line and 1500 feet south to the south end line. This claim is marked by six monuments, one at each corner and one at the center of each end line of the claim.

The location monument on which this notice is posted is situated within Section 31 in Township 24 North and Range 18 W, Gila Salt River Base and Meridian (GSRBM), Arizona and this claim encompasses portions of the following quarter section(s), section(s), Township(s) and Range(s) SE ¼ SE ¼ Sec. 31 in Township 24 N, R 18 W of the GSRBM, Arizona.

The locality of this claim with reference to some natural object or permanent monument and additional information (if any) concerning its locality are as follows:
316 feet N72° W from the SE corner of Section 31 in T 24 N, R 18 W of the GSRBM.

The above information is shown on the attached map.

DATED AND POSTED on the ground this 1 day of April, 2019.

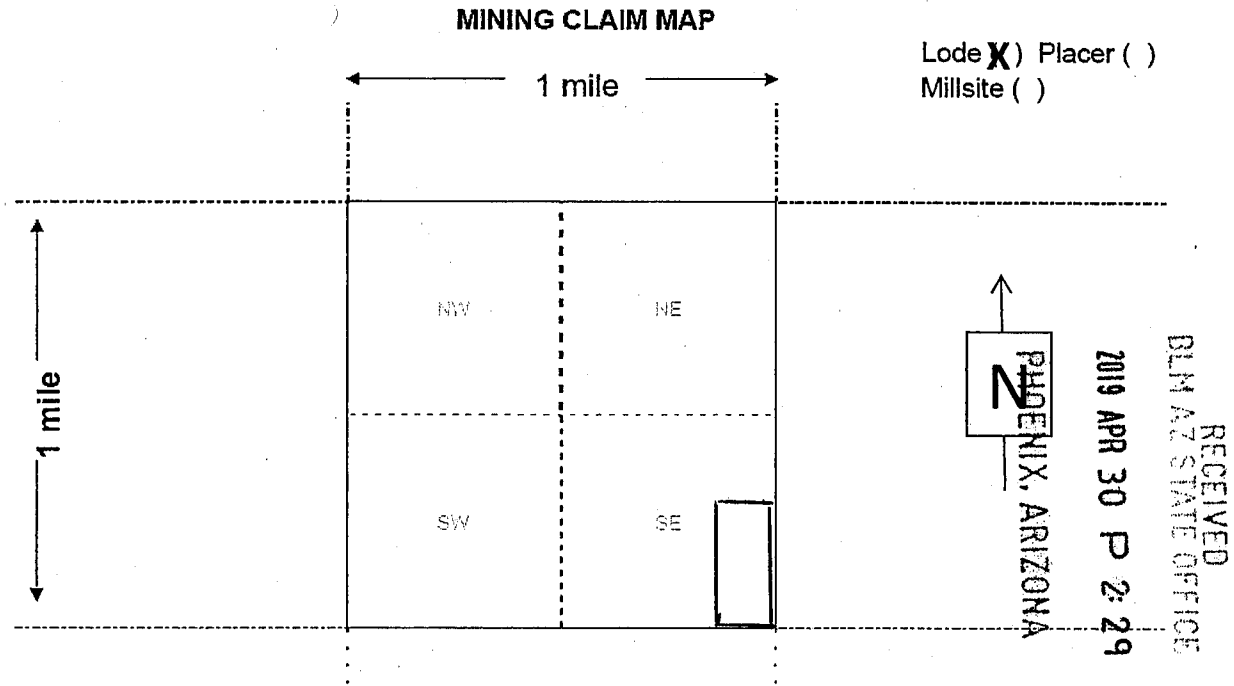
LOCATOR(s) AGENT

Print Name(s) William Feyera band
Signature(s) William Feyera band

RECEIVED
BLM AZ STATE OFFICE
2019 APR 30 P 2:29
PHOENIX, ARIZONA

AMC454806

MINING CLAIM MAP
Lode (X)



1. The above map depicts the CHL-24 mining claim, which is located in Section 31, Township 24 N , Range 18 W, Gila and Salt River Base and Meridian, Mohave County, Arizona. Total claim acreage is 20.
2. The type of corner and location monuments used are as follows: 2" X 2" X 4' wooden posts
3. The bearings and distances in degrees and feet between this location monument and a public land survey monument is 316 feet N72°W from the SE corner of Sec. 31, T. 24 N., R. 18 W., GSRBM. as depicted on the map.

AMC454806

FEE# 2019020562

OFFICIAL RECORDS
OF MOHAVE COUNTY
KRISTI BLAIR,
COUNTY RECORDER



04/25/2019 01:36 PM Fee: \$10.00

PAGE: 1 of 2

2

LOCATION NOTICE FOR LODE MINING CLAIM

Amendment BLM Serial # _____

NOTICE IS HEREBY GIVEN that the CHL - 25 lode mining claim has been located by Flagstaff Minerals (USA) Inc. whose current mailing address is

Silverside Road, Tatnall Building, Suite 104
Wilmington, DE 19160

The general course of this claim is north-south and it is situated in Mohave County, Arizona. This claim is 1500 feet in length and 600 feet in width.

20 Total Claim Acreage.

This claim runs from the location monument on which this location notice is posted on the centerline of the claim approximately 100 feet in a south direction to the south end line and 300 feet in a west direction to the west end line and 1500 feet north to the north end line and 600 feet east to the east end line and 1500 feet south to the south end line. This claim is marked by six monuments, one at each corner and one at the center of each end line of the claim.

The location monument on which this notice is posted is situated within Section 31 in Township 24 North and Range 18 W, Gila Salt River Base and Meridian (GSRBM), Arizona and this claim encompasses portions of the following quarter section(s), section(s), Township(s) and Range(s) SE ¼ SE ¼ and SW1/4 SE1/4 Sec. 31 in Township 24 N, R 18 W of the GSRBM, Arizona.

The locality of this claim with reference to some natural object or permanent monument and additional information (if any) concerning its locality are as follows:
905 feet N84° W from the SE corner of Section 31 in T 24 N, R 18 W of the GSRBM.

The above information is shown on the attached map.

DATED AND POSTED on the ground this 1 day of April, 2019.

LOCATOR(s) AGENT

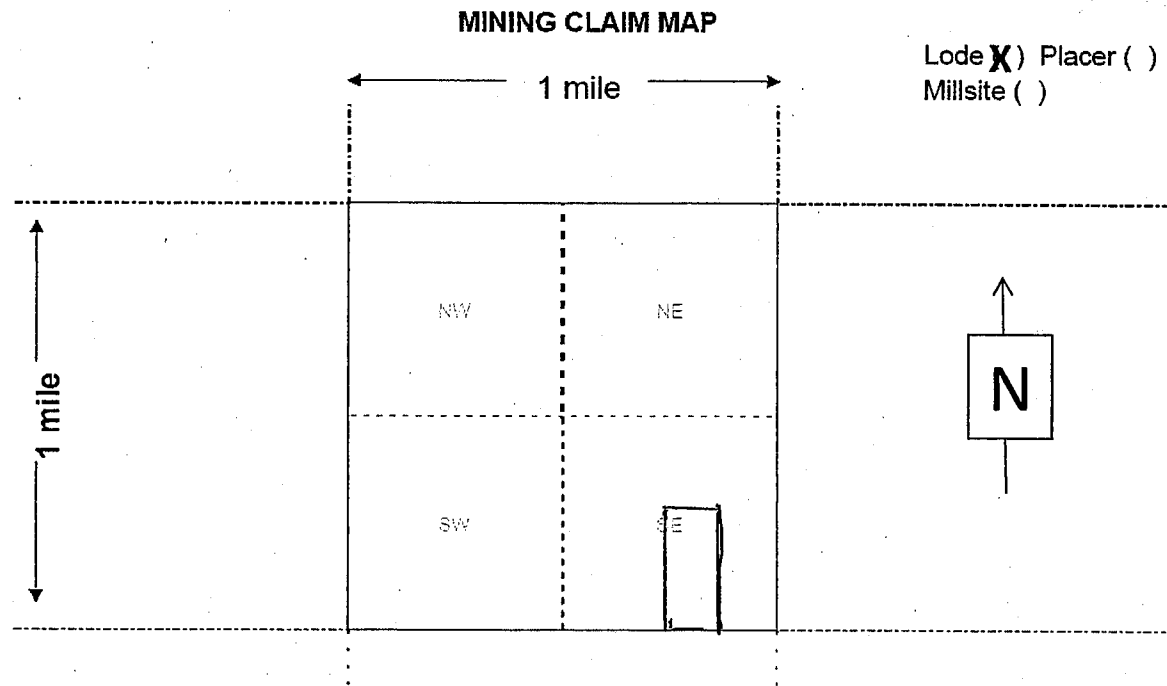
Print Name(s) William Feyerabend
Signature(s) William Feyerabend

RECEIVED
BLM AZ STATE OFFICE
2019 APR 30 P 2:29
PHOENIX, ARIZONA

AMC454807

RECEIVED
BLM AZ STATE OFFICE
2019 APR 30 P 2:29
PHOENIX, ARIZONA

MINING CLAIM MAP
Lode (X)



1. The above map depicts the CHL-25 mining claim, which is located in Section 31, Township 24 N, Range 18 W, Gila and Salt River Base and Meridian, Mohave County, Arizona. Total claim acreage is 20.
2. The type of corner and location monuments used are as follows: 2" X 2" X 4' wooden posts
3. The bearings and distances in degrees and feet between this location monument and a public land survey monument is 905 feet N84°W from the SE corner of Sec. 31, T. 24 N., R. 18 W., GSRBM. as depicted on the map.

AMC454807

2



FEE# 2019020563

OFFICIAL RECORDS
OF MOHAVE COUNTY
KRISTI BLAIR,
COUNTY RECORDER



04/25/2019 01:36 PM Fee: \$10.00

PAGE: 1 of 2

LOCATION NOTICE FOR LODE MINING CLAIM

Amendment BLM Serial # _____

NOTICE IS HEREBY GIVEN that the CHL - 26 lode mining claim has been located by Flagstaff Minerals (USA) Inc whose current mailing address is

Silverside Road, Tatnall Building, Suite 104
Wilmington, DE 19160

The general course of this claim is north-south and it is situated in Mohave County, Arizona. This claim is 1500 feet in length and 600 feet in width.
20 Total Claim Acreage.

This claim runs from the location monument on which this location notice is posted on the centerline of the claim approximately 100 feet in a south direction to the south end line and 300 feet in a west direction to the west end line and 1500 feet north to the north end line and 600 feet east to the east end line and 1500 feet south to the south end line. This claim is marked by six monuments, one at each corner and one at the center of each end line of the claim.

The location monument on which this notice is posted is situated within Section 31 in Township 24 North and Range 18 W, Gila Salt River Base and Meridian (GSRBM), Arizona and this claim encompasses portions of the following quarter section(s), section(s), Township(s) and Range(s) SW1/4 SE 1/4 Sec. 31 in Township 24 N, R 18 W of the GSRBM, Arizona.

The locality of this claim with reference to some natural object or permanent monument and additional information (if any) concerning its locality are as follows:
1503 feet N86° W from the SE corner of Section 31 in T 24 N, R 18 W of the GSRBM.

The above information is shown on the attached map.

DATED AND POSTED on the ground this 1 day of April, 2019.

LOCATOR(s) AGENT

Print Name(s) _____
Signature(s) William Feyerabend

RECEIVED
BLM AZ STATE OFFICE
2019 APR 30 P 2:30
PHOENIX, ARIZONA

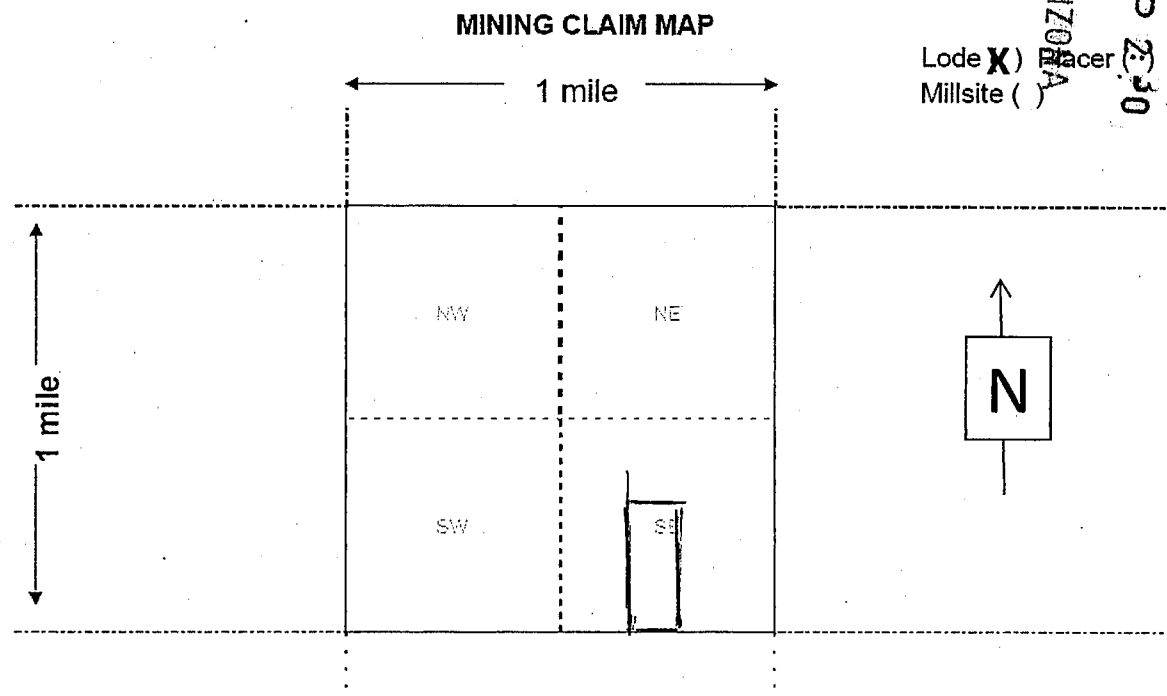
AMC454808

RECEIVED
BLM AZ STATE OFFICE

2019 APR 30 P 2:30

PHOENIX, ARIZONA

MINING CLAIM MAP
Lode (X)



1. The above map depicts the CHL-26 mining claim, which is located in Section 31, Township 24 N, Range 18 W, Gila and Salt River Base and Meridian, Mohave County, Arizona. Total claim acreage is 20.
2. The type of corner and location monuments used are as follows: 2" X 2" X 4' wooden posts
3. The bearings and distances in degrees and feet between this location monument and a public land survey monument is 1503 feet N86°W from the SE corner of Sec. 31, T. 24 N., R. 18 W., GSRBM. as depicted on the map.

AMC454808

LOCATION NOTICE FOR LODE MINING CLAIM

Amendment BLM Serial # _____

NOTICE IS HEREBY GIVEN that the FLG-1 lode mining claim has been located by Flagstaff Minerals (USA) Inc.

whose current mailing address is

3411 Silverside Road Tatnall Building Suite 104
Wilmington DE 19810

The general course of this claim is northwest-southeast and it is situated in Mohave County Arizona. This claim is 1500 feet in length and 600 feet in width.
20 Total Claim Acreage.

This claim runs from the location monument on which this location notice is posted on the centerline of the claim approximately 100 feet in a southeast direction to the southeast end line and 300 feet in a southwest direction to the southwest end line and 1500 feet northwest to the northwest end line and 600 feet northeast to the northeast end line and 1500 feet southeast to the southeast end line. This claim is marked by six monuments one at each corner and one location monument along the center line of the claim.

The location monument on which this notice is posted is situated within Sections 4 and 9 in Township 23 North and Range 18 W Gila Salt River Base and Meridian (GSRBM) Arizona and this claim encompasses portions of the following quarter section(s) section(s) Township(s) and Range(s) SW ¼ Section 4 and NW ¼ Section 9 in Township 23 N Range 18 W of the GSRBM Arizona.

The locality of this claim with reference to some natural object or permanent monument and additional information (if any) concerning its locality are as follows:
1425 feet S48E from NW corner Section 9 in T 23 N R 18 W of the GSRBM.

The above information is shown on the attached map.

DATED AND POSTED on the ground this 1 day of April 2019.

LOCATOR(s) AGENT

Print Name(s) William Feyerabend

Signature(s) William Feyerabend

Cell 928-830-0721

RECEIVED
BLM AZ STATE OFFICE
2019 APR 30 P 2:30
PHOENIX, ARIZONA

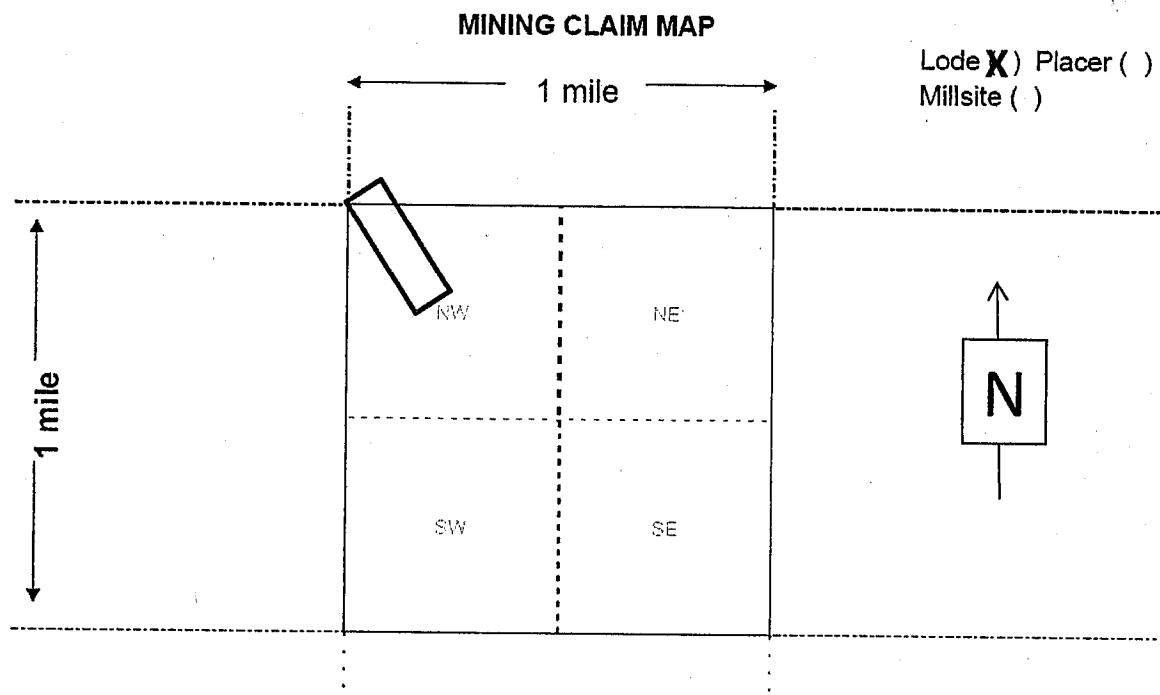
AMC454809

RECEIVED
BLM AZ STATE OFFICE

2019 APR 30 P 2:30

PHOENIX, ARIZONA

MINING CLAIM MAP
Lode ()



1. The above map depicts the **FLG-1** mining claim which is located in Sections 4 and 9 Township 23 N Range 18 W Gila and Salt River Base and Meridian Mohave County Arizona. Total claim acreage is 20.
2. The type of corner and location monuments used are as follows: 2" X 2" X 4' wooden posts
3. The bearings and distances in degrees and feet between this location monument and a public land survey monument is 1425 feet S48E from NW corner of Sec. 9 T. 23 N. R. 18 W. GSRBM. as depicted on the map.

AMC454809

LOCATION NOTICE FOR LODE MINING CLAIM

Amendment BLM Serial # _____

NOTICE IS HEREBY GIVEN that the FLG-2 lode mining claim has been located by Flagstaff Minerals (USA) Inc. whose current mailing address is
3411 Silverside Road Tatnall Building Suite 104
Wilmington DE 19810

RECEIVED
BLM AZ STATE OFFICE
2019 APR 30 P 2:30
PHOENIX, ARIZONA

The general course of this claim is northwest-southeast and it is situated in Mohave County Arizona. This claim is 1500 feet in length and 600 feet in width.
20 Total Claim Acreage.

This claim runs from the location monument on which this location notice is posted on the centerline of the claim approximately 100 feet in a southeast direction to the southeast end line and 300 feet in a southwest direction to the southwest end line and 1500 feet northwest to the northwest end line and 600 feet northeast to the northeast end line and 1500 feet southeast to the southeast end line. This claim is marked by six monuments one at each corner and one location monument along the center line of the claim.

The location monument on which this notice is posted is situated within Sections 4 and 9 in Township 23 North and Range 18 W Gila Salt River Base and Meridian (GSRBM) Arizona and this claim encompasses portions of the following quarter section(s) section(s) Township(s) and Range(s) SW ¼ Section 4 and NW ¼ Section 9 in Township 23 N Range 18 W of the GSRBM Arizona.

The locality of this claim with reference to some natural object or permanent monument and additional information (if any) concerning its locality are as follows: 1650 feet S 70 E from the NW corner of Section 9 in T 23 N R 18 W of the GSRBM.

The above information is shown on the attached map.

DATED AND POSTED on the ground this 1 day of April 2019.

LOCATOR(s) AGENT

Print Name(s) William Feyerabend

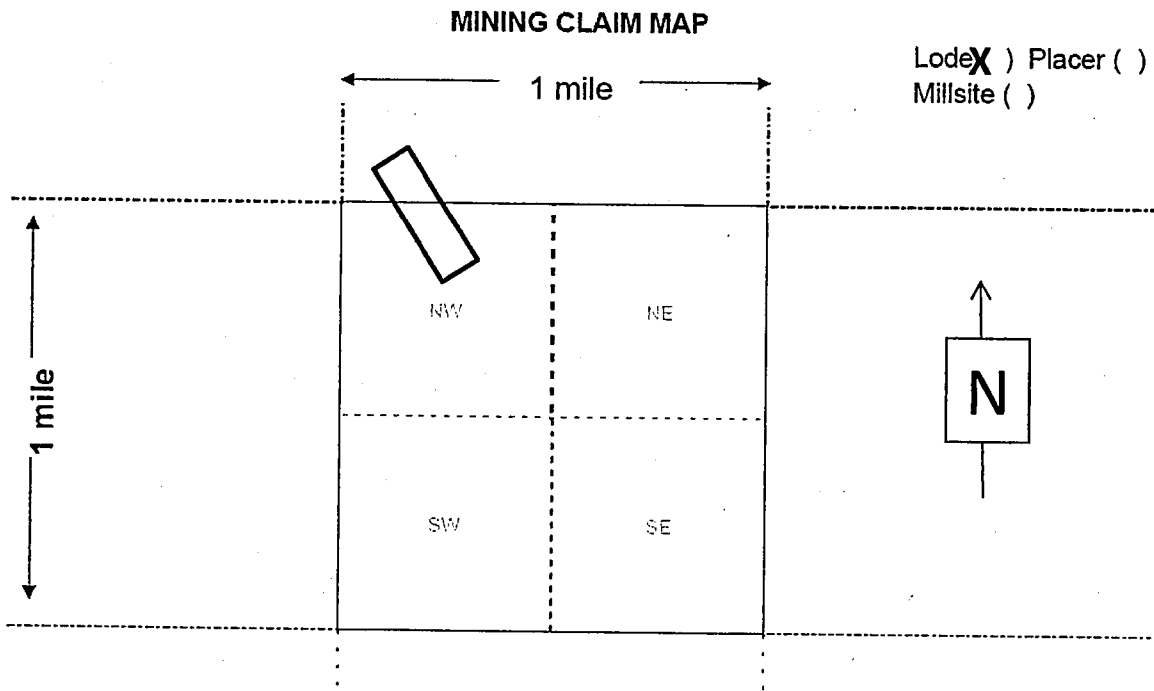
Signature(s) William Feyerabend

Cell 928-830-0721

AMC454810

RECEIVED
BLM AZ STATE OFFICE
2019 APR 30 P 2:30
PHOENIX, ARIZONA

MINING CLAIM MAP
Lode ()



AMC454810

1. The above map depicts the **FLG-2** mining claim which is located in Section 4 and 9 Township 23 N Range 18 W Gila and Salt River Base and Meridian Mohave County Arizona. Total claim acreage is 20.
2. The type of corner and location monuments used are as follows: 2" X 2" X 4' wooden posts
3. The bearings and distances in degrees and feet between this location monument and a public land survey monument is 1650 feet S 70 E from the NW corner of Sec. 9 T. 23 N. R. 18 W. GSRBM. as depicted on the map.

WHEN RECORDED RETURN TO:

WILLIAM FEYERABEND
4218 N KACHINA WAY
PRESCOTT VALLEY AZ 86314



FEE# 2019018975

OFFICIAL RECORDS
OF MOHAVE COUNTY
KRISTI BLAIR,
COUNTY RECORDER



04/17/2019 01:20 PM Fee: \$10.00

PAGE: 1 of 3

LOCATION NOTICE FOR LODE MINING CLAIM

RECEIVED
BLM AZ STATE OFFICE
2019 APR 30 P 2:30
PHOENIX, ARIZONA

AMC454810

LOCATION NOTICE FOR LODE MINING CLAIM

Amendment BLM Serial # _____

NOTICE IS HEREBY GIVEN that the FLG-3 lode mining claim has been located by Flagstaff Minerals (USA) Inc. whose current mailing address is
3411 Silverside Road Tatnall Building Suite 104
Wilmington DE 19810

RECEIVED
BLM AZ STATE OFFICE
2019 APR 30 P 2:31
PHOENIX, ARIZONA

The general course of this claim is northwest-southeast and it is situated in Mohave County Arizona. This claim is 1500 feet in length and 600 feet in width.
20 Total Claim Acreage.

This claim runs from the location monument on which this location notice is posted on the centerline of the claim approximately 100 feet in a northwest direction to the northwest end line and 300 feet in a southwest direction to the southwest end line and 1500 feet southeast to the southeast end line and 600 feet northeast to the northeast end line and 1500 feet northwest to the northwest end line. This claim is marked by six monuments one at each corner and one location monument along the center line of the claim.

The location monument on which this notice is posted is situated within Section 9 in Township 23 North and Range 18 W Gila Salt River Base and Meridian (GSRBM) Arizona and this claim encompasses portions of the following quarter section(s) section(s) Township(s) and Range(s) NW ¼ Section 9 in Township 23 N Range 18 W of the GSRBM Arizona.

The locality of this claim with reference to some natural object or permanent monument and additional information (if any) concerning its locality are as follows:
1685 feet S 48 E from the NW corner of Section 9 in T 23 N R 18 W of the GSRBM.

The above information is shown on the attached map.

DATED AND POSTED on the ground this 1 day of April 2019.

LOCATOR(s) AGENT

Print Name(s) William Feyerabend

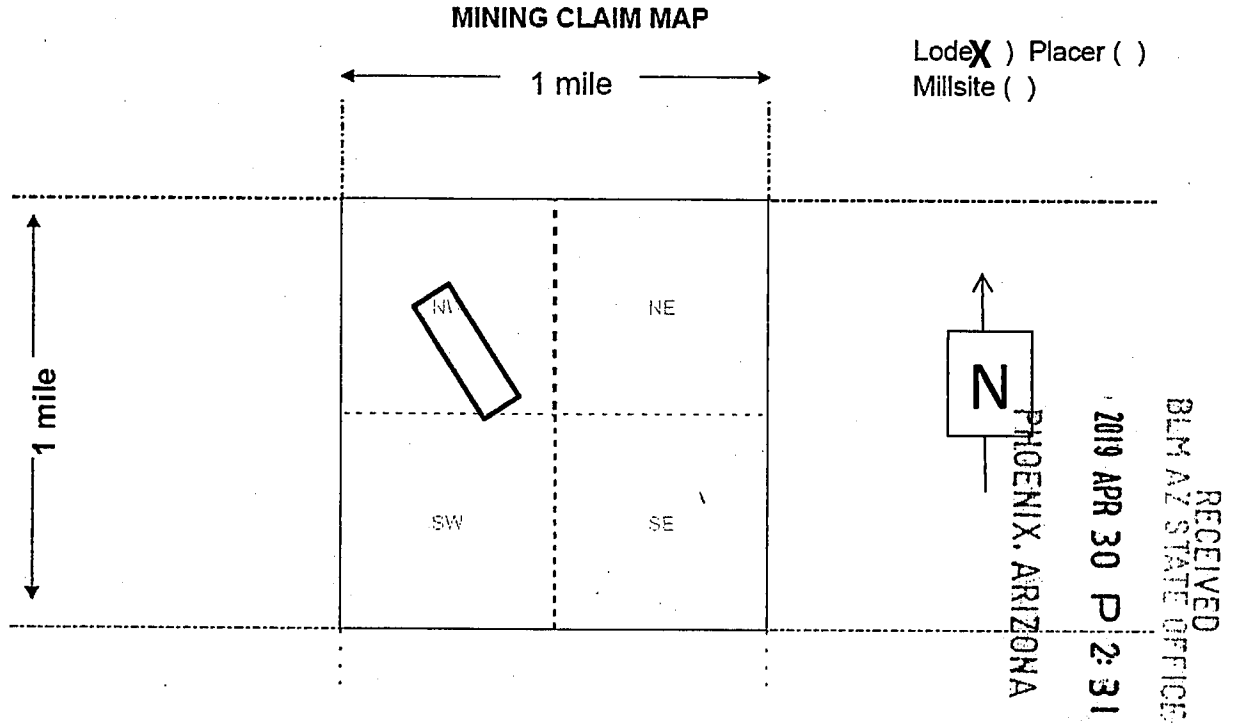
Signature(s) William Feyerabend

Cell 928-830-0721

AMC454811

MINING CLAIM MAP

Lode ()



1. The above map depicts the __FLG-3__ mining claim which is located in Section 9 Township 23 N Range 18 W Gila and Salt River Base and Meridian Mohave County Arizona. Total claim acreage is 20.
2. The type of corner and location monuments used are as follows: 2" X 2" X 4' wooden posts
3. The bearings and distances in degrees and feet between this location monument and a public land survey monument 1685 feet S 48 E from the NW corner of Section 9 T. 23 N. R. 18 W. GSRBM, as depicted on the map.

AMC454811

WHEN RECORDED RETURN TO:

WILLIAM FEYERABEND
4218 N KACHINA WAY
PRESCOTT VALLEY, AZ 86314



FEE# 2019018976

OFFICIAL RECORDS
OF MOHAVE COUNTY
KRISTI BLAIR,
COUNTY RECORDER



04/17/2019 01:20 PM Fee: \$10.00

PAGE: 1 of 3

**LOCATION NOTICE FOR
LODE MINING CLAIM**

RECEIVED
BLM AZ STATE OFFICE
2019 APR 30 P 2: 30
PHOENIX, ARIZONA

AMC454811

RAG

LOCATION NOTICE FOR LODE MINING CLAIM

Amendment BLM Serial # _____

NOTICE IS HEREBY GIVEN that the FLG-4 lode mining claim has been located by Flagstaff Minerals (USA) Inc. whose current mailing address is
3411 Silverside Road Tatnall Building Suite 104
Wilmington DE 19810

RECEIVED
BLM AZ STATE OFFICE
2019 APR 30 P 2:31
PHOENIX, ARIZONA

The general course of this claim is northwest-southeast and it is situated in Mohave County Arizona. This claim is 1500 feet in length and 600 feet in width.
20 Total Claim Acreage.

This claim runs from the location monument on which this location notice is posted on the centerline of the claim approximately 100 feet in a northwest direction to the northwest end line and 300 feet in a southwest direction to the southwest end line and 1500 feet southeast to the southeast end line and 600 feet northeast to the northeast end line and 1500 feet northwest to the northwest end line. This claim is marked by six monuments one at each corner and one location monument along the center line of the claim.

The location monument on which this notice is posted is situated within Section Sec. 9 in Township 23 North and Range 18 W Gila Salt River Base and Meridian (GSRBM) Arizona and this claim encompasses portions of the following quarter section(s) section(s) Township(s) and Range(s) NW ¼ Section 9 in Township 23 N Range 18 W of the GSRBM Arizona.

The locality of this claim with reference to some natural object or permanent monument and additional information (if any) concerning its locality are as follows:
1920 feet S 57 E from the NW corner of Section 9 in T 23 N R 18 W of the GSRBM.

The above information is shown on the attached map.

DATED AND POSTED on the ground this 1 day of April 2019.

LOCATOR(s) AGENT

Print Name(s) William Feyerabend

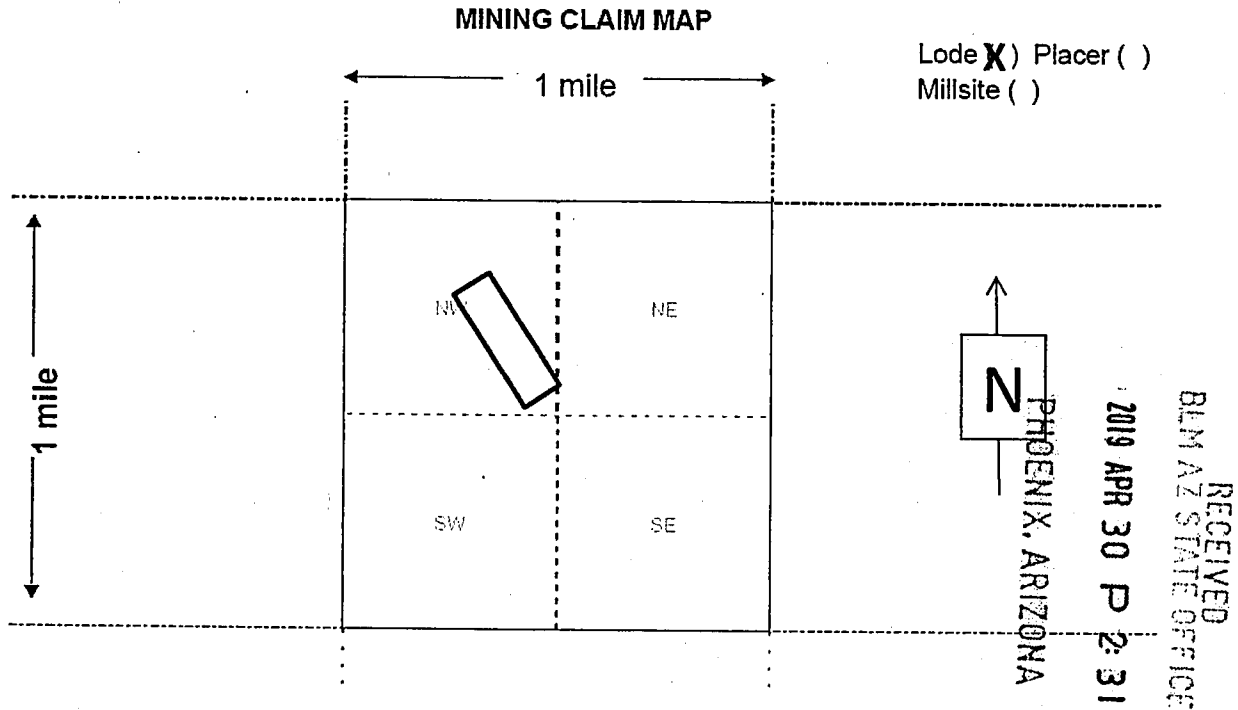
Signature(s) William Feyerabend

Cell 928-830-0721

AMC454812

MINING CLAIM MAP

Lode ()



1. The above map depicts the FLG-4 mining claim which is located in Section 9 Township 23 N Range 18 W Gila and Salt River Base and Meridian Mohave County Arizona. Total claim acreage is 20.
2. The type of corner and location monuments used are as follows: 2" X 2" X 4' wooden posts
3. The bearings and distances in degrees and feet between this location monument and a public land survey monument 1920 feet S 57 E from the NW corner of Section 9 T. 23 N. R. 18 W. GSRBM, as depicted on the map.

AMC454812

WHEN RECORDED RETURN TO:

WILLIAM FEYERABEND
4218 N KACHINA WAY
PRESCOTT VALLEY, AZ 86314



FEE# 2019018977

OFFICIAL RECORDS
OF MOHAVE COUNTY
KRISTI BLAIR,
COUNTY RECORDER



04/17/2019 01:20 PM Fee: \$10.00

PAGE: 1 of 3

**LOCATION NOTICE FOR
LODE MINING CLAIM**

RECEIVED
BLM AZ STATE OFFICE
2019 APR 30 P 2:31
PHOENIX, ARIZONA

AMC454812

RAG

LOCATION NOTICE FOR LODE MINING CLAIM

Amendment BLM Serial # _____

NOTICE IS HEREBY GIVEN that the FLG-5 lode mining claim has been located by Flagstaff Minerals (USA) Inc. whose current mailing address is
3411 Silverside Road Tatnall Building Suite 104
Wilmington DE 19810

RECEIVED
BLM AZ STATE OFFICE
2019 APR 30 P 2:31
PHOENIX, ARIZONA

The general course of this claim is northwest-southeast and it is situated in Mohave County Arizona. This claim is 1500 feet in length and 600 feet in width.
20 Total Claim Acreage.

This claim runs from the location monument on which this location notice is posted on the centerline of the claim approximately 100 feet in a southeast direction to the southeast end line and 300 feet in a southwest direction to the southwest end line and 1500 feet northwest to the northwest end line and 600 feet northeast to the northeast end line and 1500 feet southeast to the southeast end line. This claim is marked by six monuments one at each corner and one location monument along the center line of the claim.

The location monument on which this notice is posted is situated within Sections 8 and 9 in Township 23 North and Range 18 W Gila Salt River Base and Meridian (GSRBM) Arizona and this claim encompasses portions of the following quarter section(s) section(s) Township(s) and Range(s) SE ¼ Section 8 and SW ¼ Section 9 in Township 23 N Range 18 W of the GSRBM Arizona.

The locality of this claim with reference to some natural object or permanent monument and additional information (if any) concerning its locality are as follows:
4965 Feet S 18 E from the NW corner Section 9 in T 23 N R 18 W of the GSRBM.

The above information is shown on the attached map.

DATED AND POSTED on the ground this 1 day of April 2019.

LOCATOR(s) AGENT

Print Name(s) William Feyerabend

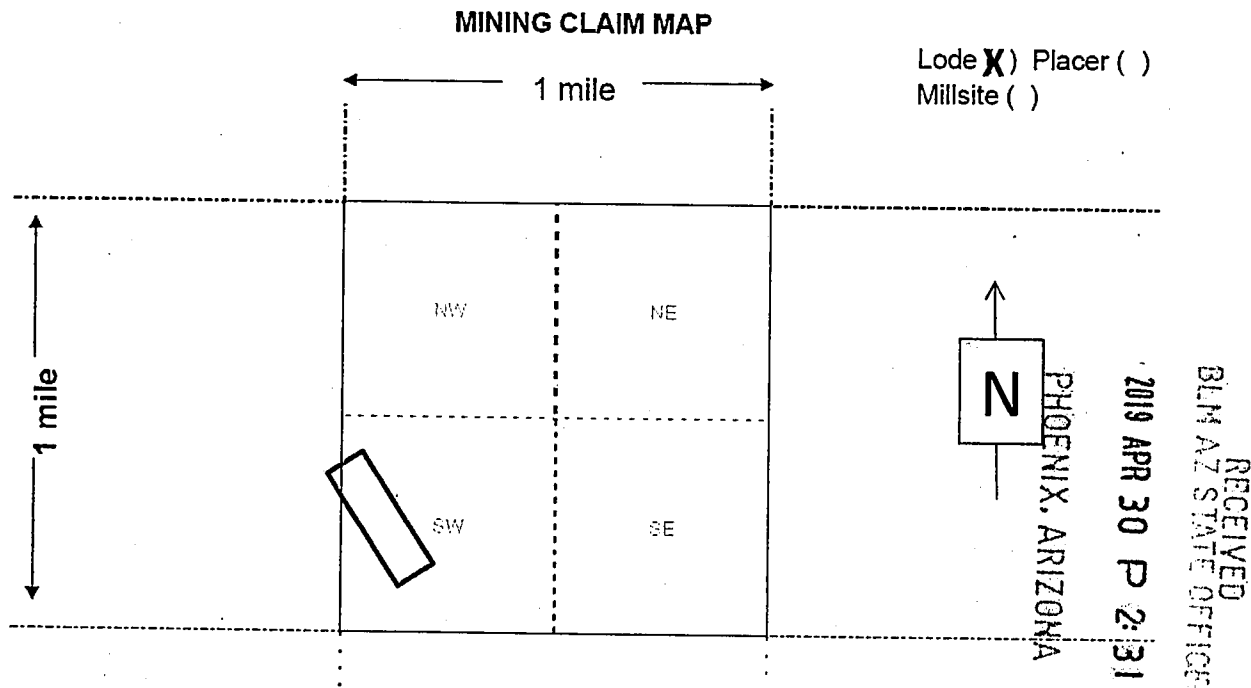
Signature(s) William Feyerabend

Cell 928-830-0721

AMC454813

MINING CLAIM MAP

Lode ()



Lode **X**) Placer ()
Millsite ()

1. The above map depicts the **FLG-5** mining claim which is located in Sections 8 and 9 Township 23 N Range 18 W Gila and Salt River Base and Meridian Mohave County Arizona. Total claim acreage is 20.
2. The type of corner and location monuments used are as follows: 2" X 2" X 4' wooden posts
3. The bearings and distances in degrees and feet between this location monument and a public land survey monument is 4965 Feet S 18 E from the NW corner Section 9 T. 23 N. R. 18 W. GSRBM. as depicted on the map.

AMC454813

3

WHEN RECORDED RETURN TO:

WILLIAM FEYERABEND
4218 N KACHINA WAY
PRESCOTT VALLEY, AZ 86314



FEE# 2019018978

OFFICIAL RECORDS
OF MOHAVE COUNTY
KRISTI BLAIR,
COUNTY RECORDER



04/17/2019 01:20 PM Fee: \$10.00

PAGE: 1 of 3

**LOCATION NOTICE FOR
LODE MINING CLAIM**

PHOENIX, ARIZONA

2019 APR 30 P 2:31

RECEIVED
BLM AZ STATE OFFICE

AMC454813

RAG

LOCATION NOTICE FOR LODE MINING CLAIM

Amendment BLM Serial # _____

NOTICE IS HEREBY GIVEN that the FLG-6 lode mining claim has been located by Flagstaff Minerals (USA) Inc. whose current mailing address is
3411 Silverside Road Tatnall Building Suite 104
Wilmington DE 19810

The general course of this claim is northwest-southeast and it is situated in Mohave County Arizona. This claim is 1500 feet in length and 600 feet in width.
20 Total Claim Acreage.

This claim runs from the location monument on which this location notice is posted on the centerline of the claim approximately 100 feet in a southeast direction to the southeast end line and 300 feet in a southwest direction to the southwest end line and 1500 feet northwest to the northwest end line and 600 feet northeast to the northeast end line and 1500 feet southeast to the southeast end line. This claim is marked by six monuments one at each corner and one location monument along the center line of the claim.

The location monument on which this notice is posted is situated within Section 9 in Township 23 North and Range 18 W Gila Salt River Base and Meridian (GSRBM) Arizona and this claim encompasses portions of the following quarter section(s) section(s) Township(s) and Range(s) SW ¼ Section 9 in Township 23 N Range 18 W of the GSRBM Arizona.

The locality of this claim with reference to some natural object or permanent monument and additional information (if any) concerning its locality are as follows:
4585 feet S 20 E from the NW corner of Section 9 in T 23 N R 18 W of the GSRBM.

The above information is shown on the attached map.

DATED AND POSTED on the ground this 1 day of April 2019.

LOCATOR(s) AGENT

Print Name(s) William Feyerabend

Signature(s) William Feyerabend

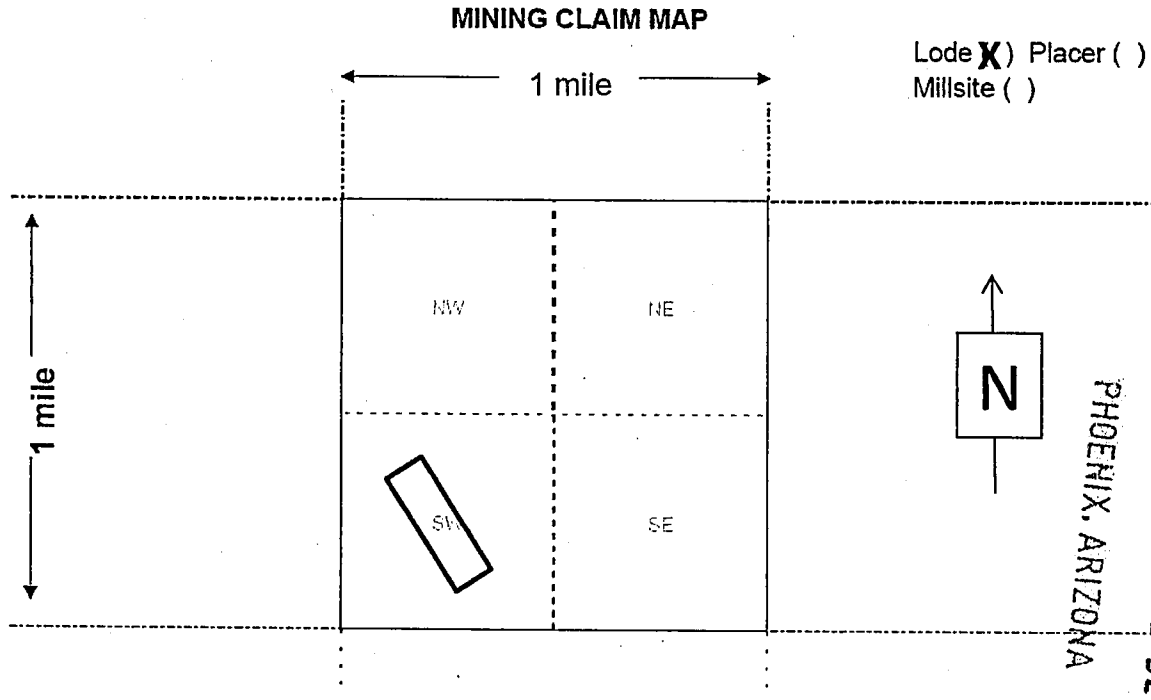
Cell 928-830-0721

RECEIVED
BLM AZ STATE OFFICE
2019 APR 30 P 2:32
PHOENIX, ARIZONA

AMC454814

MINING CLAIM MAP

Lode ()



RECEIVED
BLM AZ STATE OFFICE
2019 APR 30 P 2:32
PHOENIX, ARIZONA

1. The above map depicts the **FLG-6** mining claim which is located in Section 9 Township 23 N Range 18 W Gila and Salt River Base and Meridian Mohave County Arizona. Total claim acreage is 20.
2. The type of corner and location monuments used are as follows: 2" X 2" X 4' wooden posts
3. The bearings and distances in degrees and feet between this location monument and a public land survey monument is 4585 feet S 20 E from the NW corner of Section 9 T. 23 N. R. 18 W. GSRBM. as depicted on the map.

AMC454814

3

WHEN RECORDED RETURN TO:

WILLIAM FEYERABEND
4218 N KACHINA WAY
PRESCOTT VALLEY, AZ 86314



FEE# 2019018979

OFFICIAL RECORDS
OF MOHAVE COUNTY
KRISTI BLAIR,
COUNTY RECORDER



04/17/2019 01:20 PM Fee: \$10.00

PAGE: 1 of 3

LOCATION NOTICE FOR LODE MINING CLAIM

PHOENIX, ARIZONA

2019 APR 30 P 2:31

RECEIVED
BLM AZ STATE OFFICE

AMC454814

RAG

LOCATION NOTICE FOR LODE MINING CLAIM

Amendment BLM Serial # _____

NOTICE IS HEREBY GIVEN that the FLG-7 lode mining claim has been located by Flagstaff Minerals (USA) Inc. whose current mailing address is
3411 Silverside Road Tatnall Building Suite 104
Wilmington DE 19810

The general course of this claim is northwest-southeast and it is situated in Mohave County Arizona. This claim is 1500 feet in length and 600 feet in width.
20 Total Claim Acreage.

This claim runs from the location monument on which this location notice is posted on the centerline of the claim approximately 100 feet in a southeast direction to the southeast end line and 300 feet in a southwest direction to the southwest end line and 1500 feet northwest to the northwest end line and 600 feet northeast to the northeast end line and 1500 feet southeast to the southeast end line. This claim is marked by six monuments one at each corner and one location monument along the center line of the claim.

The location monument on which this notice is posted is situated within Section 9 in Township 23 North and Range 18 W Gila Salt River Base and Meridian (GSRBM) Arizona and this claim encompasses portions of the following quarter section(s) section(s) Township(s) and Range(s) SW ¼ Section 9 in Township 23 N Range 18 W of the GSRBM Arizona.

The locality of this claim with reference to some natural object or permanent monument and additional information (if any) concerning its locality are as follows:
4470 feet S 26 E from the NW corner of Section 9 in T 23 N R 18 W of the GSRBM.

The above information is shown on the attached map.

DATED AND POSTED on the ground this 1 day of April 2019.

LOCATOR(s) AGENT

Print Name(s) William Feyerabend

Signature(s) William Feyerabend

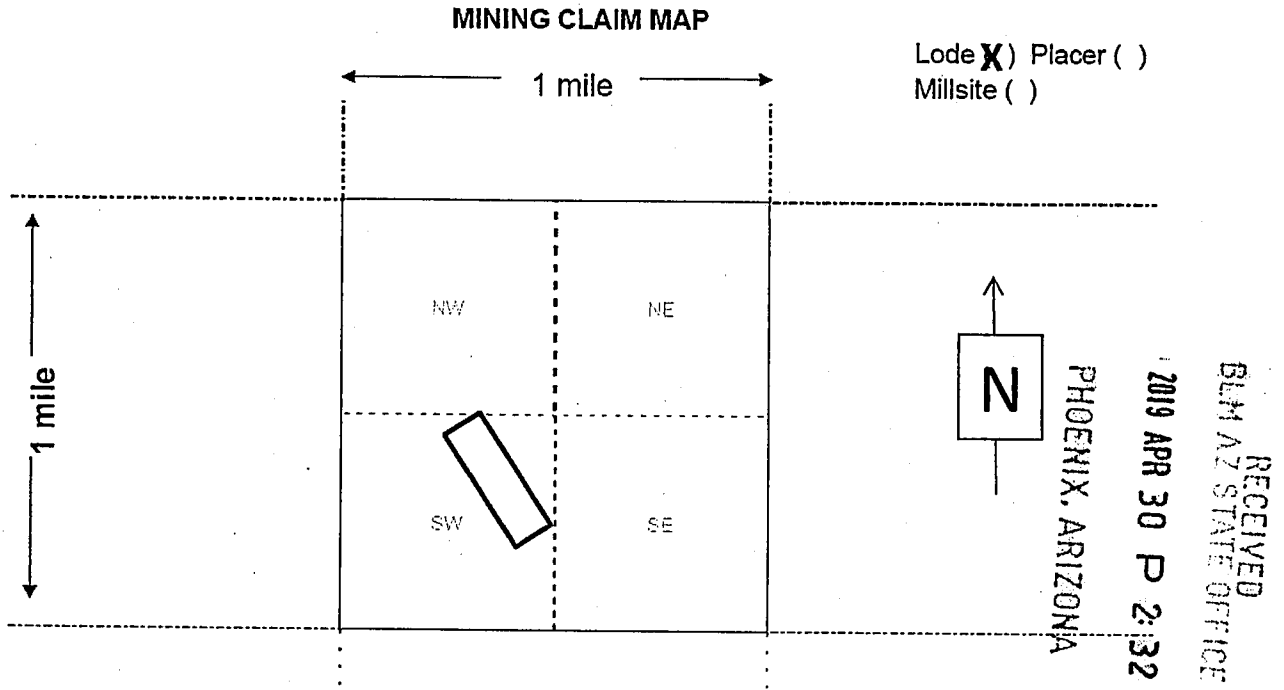
Cell 928-830-0721

RECEIVED
BLM AZ STATE OFFICE
2019 APR 30 P 2:32
PHOENIX, ARIZONA

AMC454815

MINING CLAIM MAP

Lode ()



1. The above map depicts the **FLG-7** mining claim which is located in Section 9 Township 23 N Range 18 W Gila and Salt River Base and Meridian Mohave County Arizona. Total claim acreage is 20.
2. The type of corner and location monuments used are as follows: 2" X 2" X 4' wooden posts
3. The bearings and distances in degrees and feet between this location monument and a public land survey monument is 4470 feet S 26 E from the NW corner of Section 9 T. 23 N. R. 18 W. GSRBM. as depicted on the map.

AMC454815

3

WHEN RECORDED RETURN TO:

WILLIAM FEYERABEND
4218 N KACHINA WAY
PRESCOTT VALLEY, AZ 86314



FEE# 2019018980

OFFICIAL RECORDS
OF MOHAVE COUNTY
KRISTI BLAIR,
COUNTY RECORDER



04/17/2019 01:20 PM Fee: \$10.00

PAGE: 1 of 3

LOCATION NOTICE FOR LODE MINING CLAIM

PHOENIX, ARIZONA

2019 APR 30 P 2:32

RECEIVED
BLM AZ STATE OFFICE

AMC454815

RAG

LOCATION NOTICE FOR LODE MINING CLAIM

Amendment BLM Serial # _____

NOTICE IS HEREBY GIVEN that the FLG-8 lode mining claim has been located by Flagstaff Minerals (USA) Inc. whose current mailing address is
3411 Silverside Road Tatnall Building Suite 104
Wilmington DE 19810

RECEIVED
BLM AZ STATE OFFICE
2019 APR 30 P 2:32
PHOENIX, ARIZONA

The general course of this claim is northwest-southeast and it is situated in Mohave County Arizona. This claim is 1500 feet in length and 600 feet in width.
20 Total Claim Acreage.

This claim runs from the location monument on which this location notice is posted on the centerline of the claim approximately 100 feet in a southeast direction to the southeast end line and 300 feet in a southwest direction to the southwest end line and 1500 feet northwest to the northwest end line and 600 feet northeast to the northeast end line and 1500 feet southeast to the southeast end line. This claim is marked by six monuments one at each corner and one location monument along the center line of the claim.

The location monument on which this notice is posted is situated within Section 9 in Township 23 North and Range 18 W Gila Salt River Base and Meridian (GSRBM) Arizona and this claim encompasses portions of the following quarter section(s) section(s) Township(s) and Range(s) NW ¼ and SW ¼ Section in Township 23 N Range 18 W of the GSRBM Arizona.

The locality of this claim with reference to some natural object or permanent monument and additional information (if any) concerning its locality are as follows: 4455 feet S 34 E from the NW corner Section 9 T 23 N R 18 W GSRBM Arizona.

The above information is shown on the attached map.

DATED AND POSTED on the ground this 1 day of April 2019.

LOCATOR(s) AGENT

Print Name(s) William Feyerabend

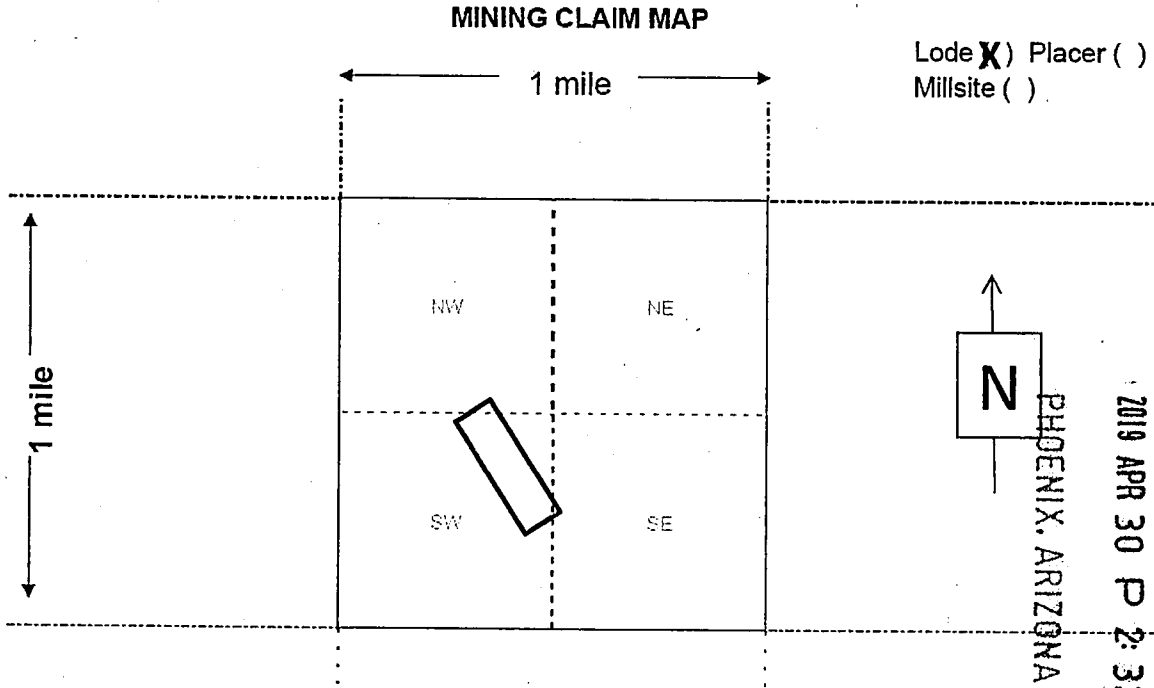
Signature(s) William Feyerabend

Cell 928-830-0721

AMC454816

MINING CLAIM MAP

Lode ()



1. The above map depicts the **FLG-8** mining claim which is located in Section 9 Township 23 N Range 18 W Gila and Salt River Base and Meridian Mohave County Arizona. Total claim acreage is 20.
2. The type of corner and location monuments used are as follows: 2" X 2" X 4' wooden posts
3. The bearings and distances in degrees and feet between this location monument and a public land survey monument is 4455 feet S 34 E from the NW corner Section 9 T. 23 N. R. 18 W. GSRBM. as depicted on the map.

AMC454816

3

WHEN RECORDED RETURN TO:

WILLIAM FEYERABEND
4218 N KACHINA WAY
PRESCOTT VALLEY, AZ 86314



FEE# 2019018981

OFFICIAL RECORDS
OF MOHAVE COUNTY
KRISTI BLAIR,
COUNTY RECORDER



04/17/2019 01:20 PM Fee: \$10.00

PAGE: 1 of 3

LOCATION NOTICE FOR LODE MINING CLAIM

PHOENIX, ARIZONA

2019 APR 30 P 2:32

RECEIVED
BLM AZ STATE OFFICE

AMC454816

RAG

LOCATION NOTICE FOR LODE MINING CLAIM

Amendment BLM Serial # _____

NOTICE IS HEREBY GIVEN that the FLG-9 lode mining claim has been located by Flagstaff Minerals (USA) Inc. whose current mailing address is
3411 Silverside Road Tatnall Building Suite 104
Wilmington DE 19810

RECEIVED
BLM AZ STATE OFFICE
2019 APR 30 P 2:33
PHOENIX, ARIZONA

The general course of this claim is northwest-southeast and it is situated in Mohave County Arizona. This claim is 1500 feet in length and 600 feet in width.
20 Total Claim Acreage.

This claim runs from the location monument on which this location notice is posted on the centerline of the claim approximately 100 feet in a southeast direction to the southeast end line and 300 feet in a southwest direction to the southwest end line and 1500 feet northwest to the northwest end line and 600 feet northeast to the northeast end line and 1500 feet southeast to the southeast end line. This claim is marked by six monuments one at each corner and one location monument along the center line of the claim.

The location monument on which this notice is posted is situated within Section 9 in Township 23 North and Range 18 W Gila Salt River Base and Meridian (GSRBM) Arizona and this claim encompasses portions of the following quarter section(s) section(s) Township(s) and Range(s) NW ¼ and SW ¼ and SE ¼ Section 9 in Township 23 N Range 18 W of the GSRBM Arizona.

The locality of this claim with reference to some natural object or permanent monument and additional information (if any) concerning its locality are as follows:
4505 feet S 41 E from the NW corner Section 9 in T 23 N R 18 W of the GSRBM.

The above information is shown on the attached map.

DATED AND POSTED on the ground this 1 day of April 2019.

LOCATOR(s) AGENT

Print Name(s) William Feyerabend

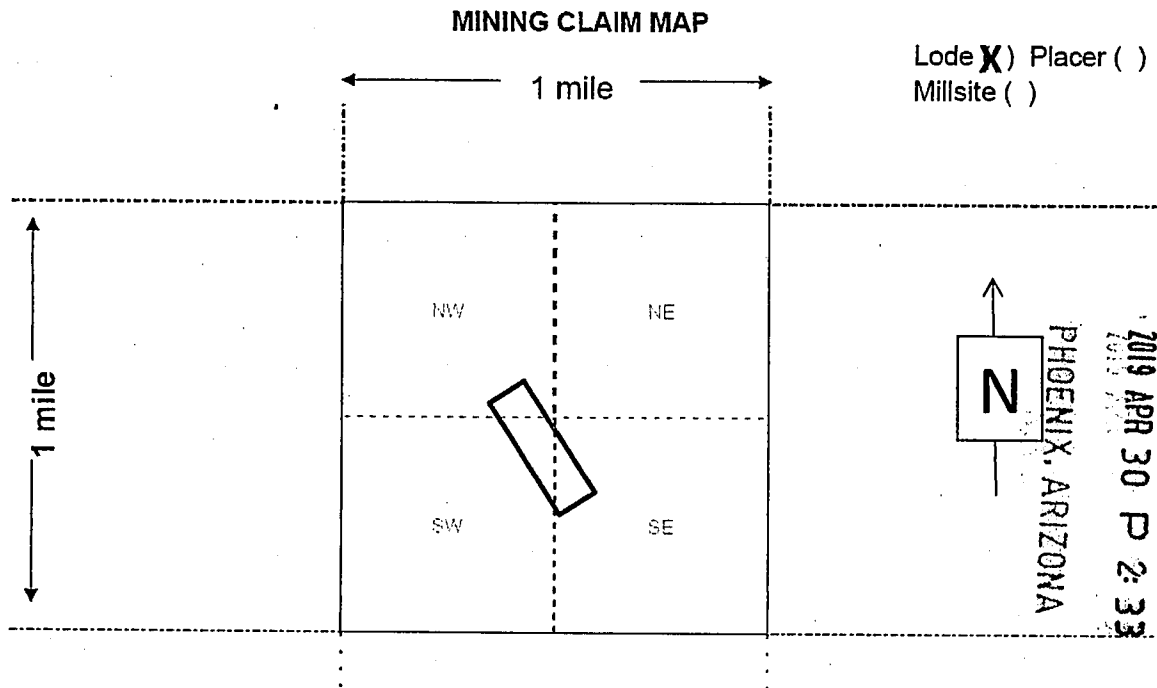
Signature(s) William Feyerabend

Cell 928-830-0721

AMC454817

MINING CLAIM MAP

Lode ()



1. The above map depicts the **FLG-9** mining claim which is located in Section 9 Township 23 N Range 18 W Gila and Salt River Base and Meridian Mohave County Arizona. Total claim acreage is 20.
2. The type of corner and location monuments used are as follows: 2" X 2" X 4' wooden posts
3. The bearings and distances in degrees and feet between this location monument and a public land survey monument is 4505 feet S 41 E from the NW corner Section 9 T. 23 N. R. 18 W. GSRBM, as depicted on the map.

AMC454817

3

WHEN RECORDED RETURN TO:

WILLIAM FEYERABEND
4218 N KACHINA WAY
PRESCOTT VALLEY, AZ 86314



FEE# 2019018982

OFFICIAL RECORDS
OF MOHAVE COUNTY
KRISTI BLAIR,
COUNTY RECORDER



04/17/2019 01:20 PM Fee: \$10.00

PAGE: 1 of 3

LOCATION NOTICE FOR LODE MINING CLAIM

PHOENIX, ARIZONA

2019 APR 30 P 2:32

RECEIVED
BEN AZ STATE OFFICE

AMC454817

RAG

LOCATION NOTICE FOR LODE MINING CLAIM

Amendment BLM Serial # _____

NOTICE IS HEREBY GIVEN that the FLG-10 lode mining claim has been located by Flagstaff Minerals (USA) Inc. whose current mailing address is
3411 Silverside Road Tatnall Building Suite 104
Wilmington DE 19810

RECEIVED
BLM AZ STATE OFFICE
2019 APR 30 P 2:33
PHOENIX, ARIZONA

The general course of this claim is northwest-southeast and it is situated in Mohave County Arizona. This claim is 1500 feet in length and 600 feet in width.
20. Total Claim Acreage.

This claim runs from the location monument on which this location notice is posted on the centerline of the claim approximately 100 feet in a northwest direction to the northwest end line and 300 feet in a southwest direction to the southwest end line and 1500 feet southeast to the southeast end line and 600 feet northeast to the northeast end line and 1500 feet northwest to the northwest end line. This claim is marked by six monuments one at each corner and one location monument along the center line of the claim.

The location monument on which this notice is posted is situated within Sections 9 and 16 in Township 23 North and Range 18 W Gila Salt River Base and Meridian (GSRBM) Arizona and this claim encompasses portions of the following quarter section(s) section(s) Township(s) and Range(s) SW ¼ Section 9 and NW ¼ Section 16 in Township 23 N Range 18 W of the GSRBM Arizona.

The locality of this claim with reference to some natural object or permanent monument and additional information (if any) concerning its locality are as follows:
5027 feet S 14 E from the NW corner Section 9 in T 23 N R 18 W of the GSRBM.

The above information is shown on the attached map.

DATED AND POSTED on the ground this 1 day of April 2019.

LOCATOR(s) AGENT

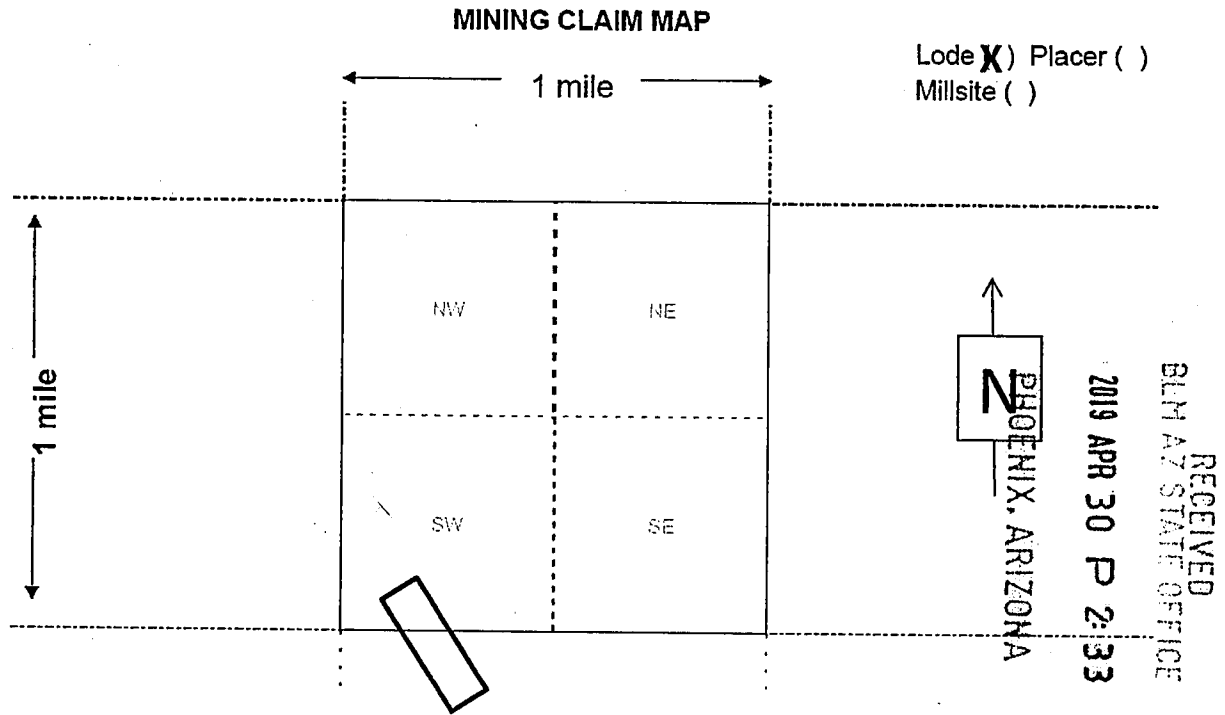
Print Name(s) William Feyerabend

Signature(s) William Feyerabend

Cell 928-830-0721

AMC454818

MINING CLAIM MAP
Lode ()



1. The above map depicts the **FLG-10** mining claim which is located in Sections 9 and 16 Township 23 N Range 18 W Gila and Salt River Base and Meridian Mohave County Arizona. Total claim acreage is 20.
2. The type of corner and location monuments used are as follows: 2" X 2" X 4' wooden posts
3. The bearings and distances in degrees and feet between this location monument and a public land survey monument 5027 feet S 14 E from the NW corner Section 9 in T. 23 N. R. 18 W. GSRBM. as depicted on the map.

AMC454818

3

WHEN RECORDED RETURN TO:

WILLIAM FEYERABEND
4218 N KACHINA WAY
PRESCOTT VALLEY, AZ 86314



FEE# 2019018983

OFFICIAL RECORDS
OF MOHAVE COUNTY
KRISTI BLAIR,
COUNTY RECORDER



04/17/2019 01:20 PM Fee: \$10.00

PAGE: 1 of 3

LOCATION NOTICE FOR LODE MINING CLAIM

RECEIVED
BLM AZ STATE OFFICE
2019 APR 30 P 2: 33
PHOENIX, ARIZONA

ANC454818

RAG

LOCATION NOTICE FOR LODE MINING CLAIM

Amendment BLM Serial # _____

NOTICE IS HEREBY GIVEN that the FLG-11 lode mining claim has been located by Flagstaff Minerals (USA) Inc.

whose current mailing address is

3411 Silverside Road Tatnall Building Suite 104
Wilmington DE 19810

The general course of this claim is northwest-southeast and it is situated in Mohave County Arizona. This claim is 1500 feet in length and 600 feet in width.

20 Total Claim Acreage.

This claim runs from the location monument on which this location notice is posted on the centerline of the claim approximately 100 feet in a northwest direction to the northwest end line and 300 feet in a southwest direction to the southwest end line and 1500 feet southeast to the southeast end line and 600 feet northeast to the northeast end line and 1500 feet northwest to the northwest end line. This claim is marked by six monuments one at each corner and one location monument along the center line of the claim.

The location monument on which this notice is posted is situated within Sections 9 and 16 in Township 23 North and Range 18 W Gila Salt River Base and Meridian (GSRBM) Arizona and this claim encompasses portions of the following quarter section(s) section(s) Township(s) and Range(s) SW ¼ Section 9 and NW ¼ Section 16 in Township 23 N Range 18 W of the GSRBM Arizona.

The locality of this claim with reference to some natural object or permanent monument and additional information (if any) concerning its locality are as follows:

4880 feet S 18 E from the NW corner Section 9 in T 23 N R 18 W of the GSRBM.

The above information is shown on the attached map.

DATED AND POSTED on the ground this 1 day of April 2019.

LOCATOR(s) AGENT

Print Name(s) William Feyerabend

Signature(s) William Feyerabend

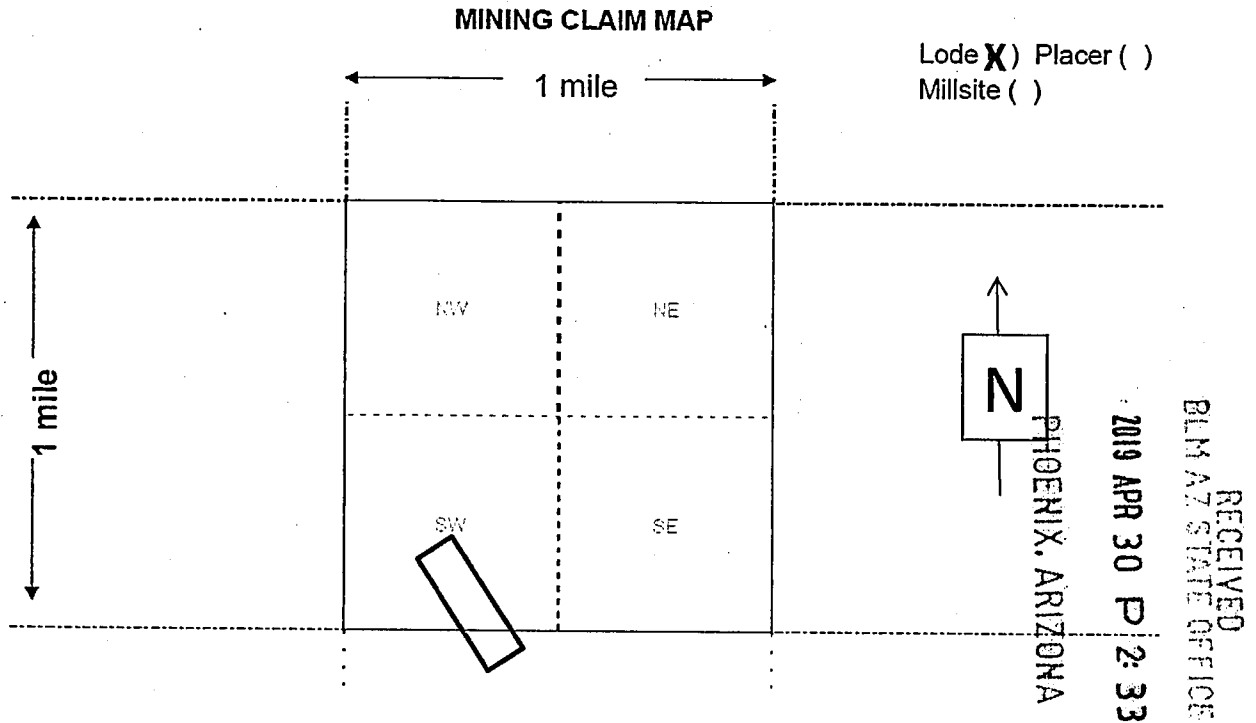
Cell 928-830-0721

RECEIVED
BLM AZ STATE OFFICE
2019 APR 30 P 2:33
PHOENIX, ARIZONA

AMC454819

MINING CLAIM MAP

Lode ()



1. The above map depicts the **FLG-11** mining claim which is located in Sections 9 and 16 Township 23 N Range 18 W Gila and Salt River Base and Meridian Mohave County Arizona. Total claim acreage is 20.
2. The type of corner and location monuments used are as follows: 2" X 2" X 4' wooden posts
3. The bearings and distances in degrees and feet between this location monument and a public land survey monument 4880 feet S 18 E from the NW corner Section in T. 23 N. R. 18 W. GSRBM, as depicted on the map.

AMC 454819

3

WHEN RECORDED RETURN TO:

WILLIAM FEYERABEND
4218 N KACHINA WAY
PRESCOTT VALLEY, AZ 86314



FEE# 2019018984

OFFICIAL RECORDS
OF MOHAVE COUNTY
KRISTI BLAIR,
COUNTY RECORDER



04/17/2019 01:20 PM Fee: \$10.00

PAGE: 1 of 3

LOCATION NOTICE FOR LODE MINING CLAIM

RECEIVED
BLM AZ STATE OFFICE
2019 APR 30 P 2:33
PHOENIX, ARIZONA

AMC454819

RAG

LOCATION NOTICE FOR LODE MINING CLAIM

Amendment BLM Serial # _____

NOTICE IS HEREBY GIVEN that the FLG-12 lode mining claim has been located by Flagstaff Minerals (USA) Inc. whose current mailing address is
3411 Silverside Road Tatnall Building Suite 104
Wilmington DE 19810

RECEIVED
BLM AZ STATE OFFICE
2019 APR 30 P 2:34
PHOENIX, ARIZONA

The general course of this claim is northwest-southeast and it is situated in Mohave County Arizona. This claim is 1500 feet in length and 600 feet in width.
20 Total Claim Acreage.

This claim runs from the location monument on which this location notice is posted on the centerline of the claim approximately 100 feet in a northwest direction to the northwest end line and 300 feet in a southwest direction to the southwest end line and 1500 feet southeast to the southeast end line and 600 feet northeast to the northeast end line and 1500 feet northwest to the northwest end line. This claim is marked by six monuments one at each corner and one location monument along the center line of the claim.

The location monument on which this notice is posted is situated within Sections 9 and 16 in Township 23 North and Range 18 W Gila Salt River Base and Meridian (GSRBM) Arizona and this claim encompasses portions of the following quarter section(s) section(s) Township(s) and Range(s) SW ¼ Section 9 and NW ¼ Section 16 in Township 23 N Range 18 W of the GSRBM Arizona.

The locality of this claim with reference to some natural object or permanent monument and additional information (if any) concerning its locality are as follows:
4800 feet S 26 E from the NW corner Section 9 in T 23 N R 18 W of the GSRBM.

The above information is shown on the attached map.

DATED AND POSTED on the ground this 1 day of April 2019.

LOCATOR(s) AGENT

Print Name(s) William Feyerabend

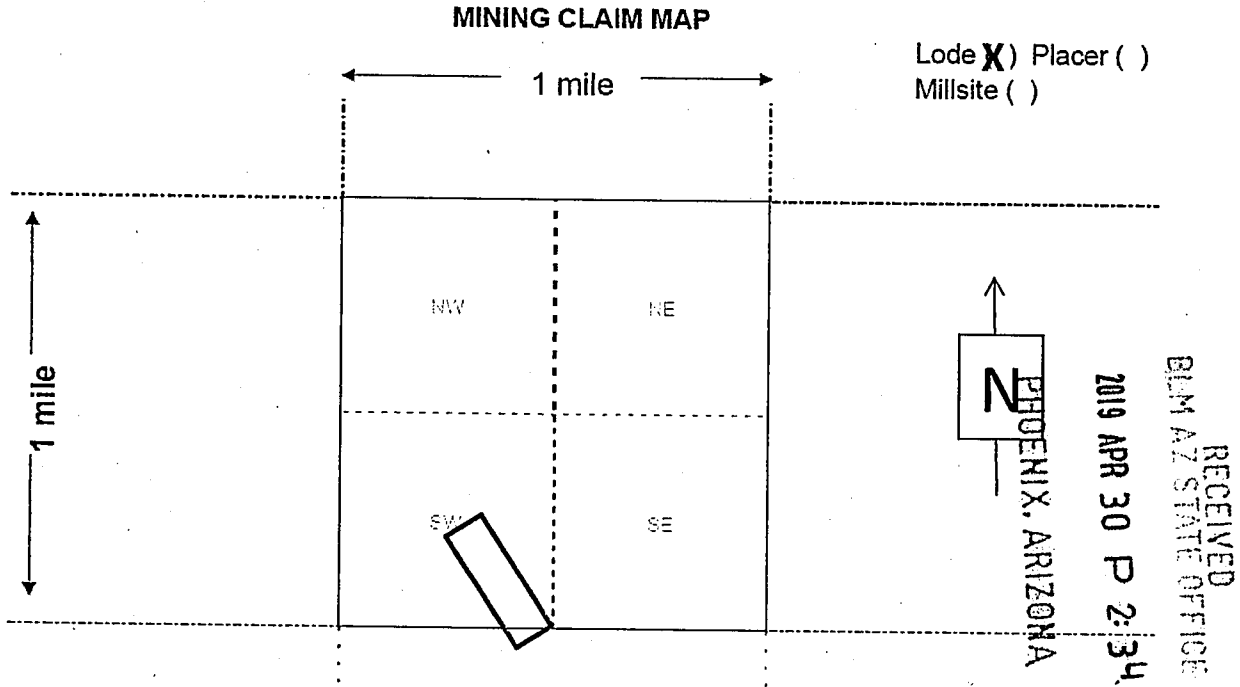
Signature(s) William Feyerabend

Cell 928-830-0721

AMC454820

MINING CLAIM MAP

Lode ()



1. The above map depicts the **FLG-12** mining claim which is located in Sections 9 and 16 Township 23 N Range 18 W Gila and Salt River Base and Meridian Mohave County Arizona. Total claim acreage is 20.
2. The type of corner and location monuments used are as follows: 2" X 2" X 4' wooden posts
3. The bearings and distances in degrees and feet between this location monument and a public land survey monument 4800 feet S 26 E from the NW corner Section in T. 23 N. R. 18 W. GSRBM, as depicted on the map.

AMC454820

3

WHEN RECORDED RETURN TO:

WILLIAM FEYERABEND
4218 N KACHINA WAY
PRESCOTT VALLEY, AZ 86314



FEE# 2019018985

OFFICIAL RECORDS
OF MOHAVE COUNTY
KRISTI BLAIR,
COUNTY RECORDER



04/17/2019 01:20 PM Fee: \$10.00

PAGE: 1 of 3

LOCATION NOTICE FOR LODE MINING CLAIM

RECEIVED
BLM AZ STATE OFFICE
2019 APR 30 P 2:33
PHOENIX, ARIZONA

AMC454820

RAG

LOCATION NOTICE FOR LODE MINING CLAIM

Amendment BLM Serial # _____

NOTICE IS HEREBY GIVEN that the FLG-13 lode mining claim has been located by Flagstaff Minerals (USA) Inc. whose current mailing address is
3411 Silverside Road Tatnall Building Suite 104
Wilmington DE 19810

RECEIVED
BLM AZ STATE OFFICE
2019 APR 30 P 2:34
PHOENIX, ARIZONA

The general course of this claim is northwest-southeast and it is situated in Mohave County Arizona. This claim is 1500 feet in length and 600 feet in width.
20 Total Claim Acreage.

This claim runs from the location monument on which this location notice is posted on the centerline of the claim approximately 100 feet in a northwest direction to the northwest end line and 300 feet in a southwest direction to the southwest end line and 1500 feet southeast to the southeast end line and 600 feet northeast to the northeast end line and 1500 feet northwest to the northwest end line. This claim is marked by six monuments one at each corner and one location monument along the center line of the claim.

The location monument on which this notice is posted is situated within Section 9 in Township 23 North and Range 18 W Gila Salt River Base and Meridian (GSRBM) Arizona and this claim encompasses portions of the following quarter section(s) section(s) Township(s) and Range(s) SW ¼ and SE ¼ Section 9 in Township 23 N Range 18 W of the GSRBM Arizona.

The locality of this claim with reference to some natural object or permanent monument and additional information (if any) concerning its locality are as follows:
4770 feet S 33 E from the NW corner Section 9 in T 23 N R 18 W of the GSRBM.

The above information is shown on the attached map.

DATED AND POSTED on the ground this 1 day of April 2019.

LOCATOR(s) AGENT

Print Name(s) William Feyerabend

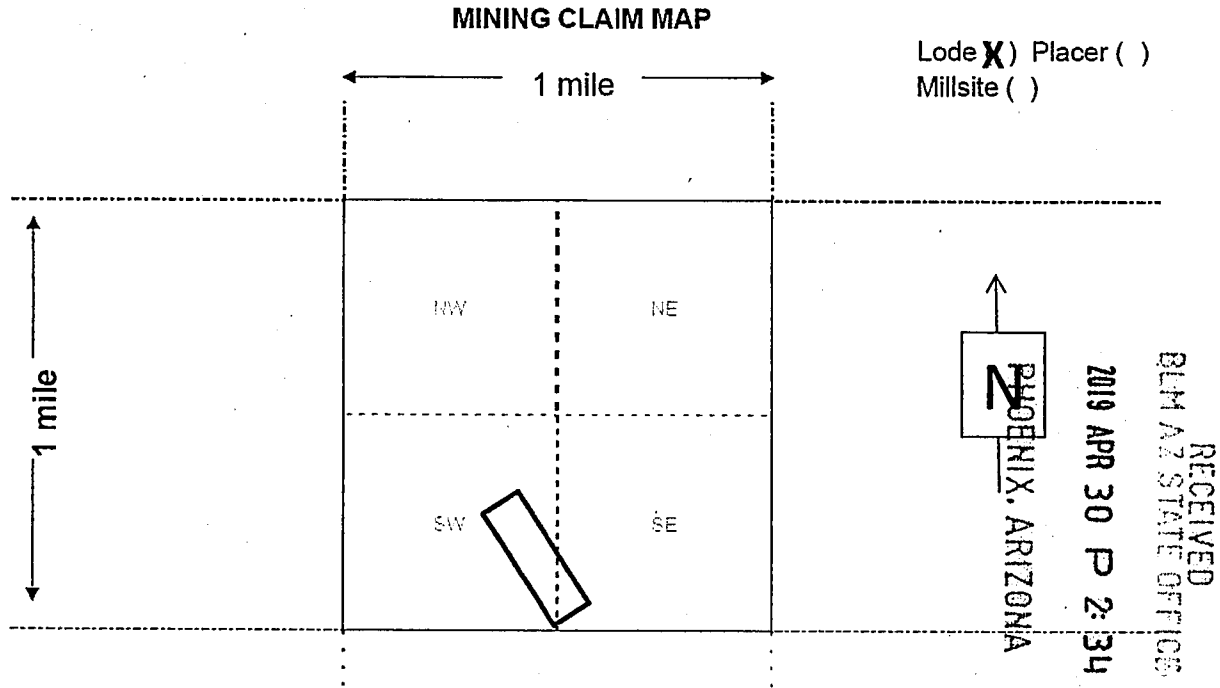
Signature(s) William Feyerabend

Cell 928-830-0721

AMC454821

MINING CLAIM MAP

Lode ()



1. The above map depicts the **FLG-13** mining claim which is located in Section 9 Township 23 N Range 18 W Gila and Salt River Base and Meridian Mohave County Arizona. Total claim acreage is 20.
2. The type of corner and location monuments used are as follows: 2" X 2" X 4' wooden posts
3. The bearings and distances in degrees and feet between this location monument and a public land survey monument 4770 feet S 33 E from the NW corner Section 9 in T. 23 N. R. 18 W. GSRBM. as depicted on the map.

AMC454821

3
WHEN RECORDED RETURN TO:

WILLIAM FEYERABEND
4218 N KACHINA WAY
PRESCOTT VALLEY, AZ 86314


FEE# 2019018986

OFFICIAL RECORDS
OF MOHAVE COUNTY
KRISTI BLAIR,
COUNTY RECORDER



04/17/2019 01:20 PM Fee: \$10.00

PAGE: 1 of 3

LOCATION NOTICE FOR LODE MINING CLAIM

RECEIVED
BLM AZ STATE OFFICE
2019 APR 30 P 2:34
PHOENIX, ARIZONA

AMC454821

RAG

LOCATION NOTICE FOR LODE MINING CLAIM

Amendment BLM Serial # _____

NOTICE IS HEREBY GIVEN that the FLG-14 lode mining claim has been located by Flagstaff Minerals (USA) Inc. whose current mailing address is
3411 Silverstone Road Tatnall Building Suite 104
Wilmington DE 19810

The general course of this claim is northwest-southeast and it is situated in Mohave County Arizona. This claim is 1500 feet in length and 600 feet in width.
20 Total Claim Acreage.

This claim runs from the location monument on which this location notice is posted on the centerline of the claim approximately 100 feet in a northwest direction to the northwest end line and 300 feet in a southwest direction to the southwest end line and 1500 feet southeast to the southeast end line and 600 feet northeast to the northeast end line and 1500 feet northwest to the northwest end line. This claim is marked by six monuments one at each corner and one location monument along the center line of the claim.

The location monument on which this notice is posted is situated within Section 9 in Township 23 North and Range 18 W Gila Salt River Base and Meridian (GSRBM) Arizona and this claim encompasses portions of the following quarter section(s) section(s) Township(s) and Range(s) SE ¼ Section 9 in Township 23 N Range 18 W of the GSRBM Arizona.

The locality of this claim with reference to some natural object or permanent monument and additional information (if any) concerning its locality are as follows:
4790 feet S 40 E from the NW corner of Section 9 in T 23 N R 18 W of the GSRBM.

The above information is shown on the attached map.

DATED AND POSTED on the ground this 1 day of April 2019.

LOCATOR(s) AGENT

Print Name(s) William Feyerabend

Signature(s) *William Feyerabend*

Cell 928-830-0721

RECEIVED
BLM AZ STATE OFFICE
2019 APR 30 P 2:34
PHOENIX, ARIZONA

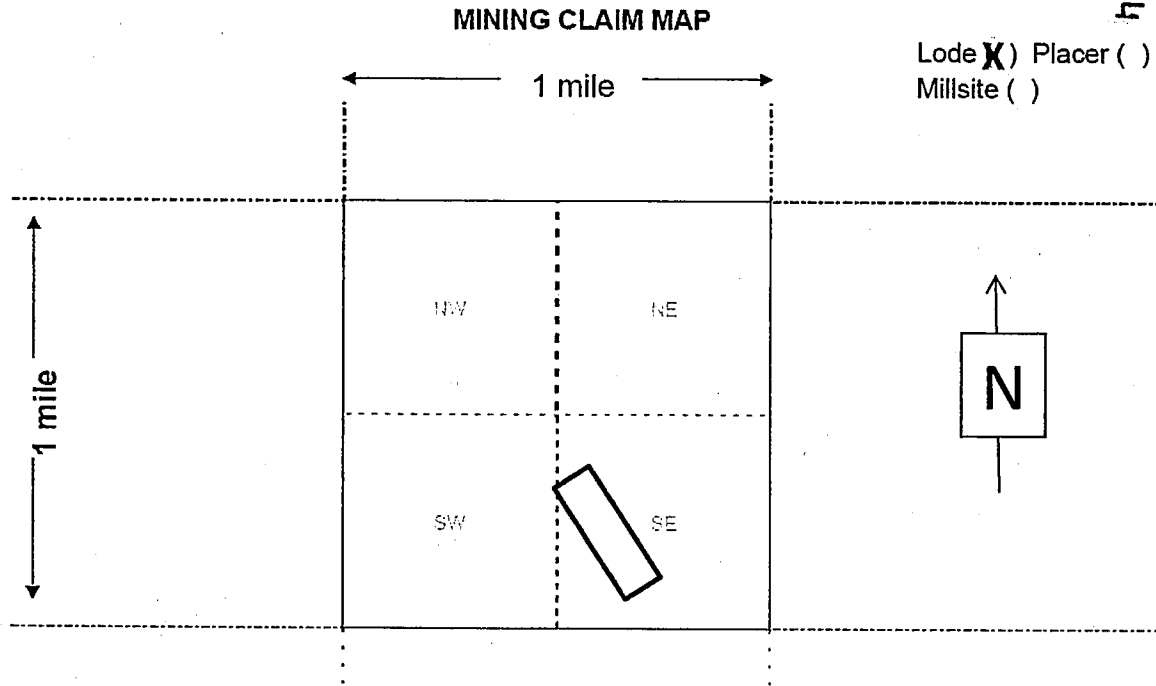
AMC454822

RECEIVED
BLM AZ STATE OFFICE

2019 APR 30 P 2:34

PHOENIX, ARIZONA

MINING CLAIM MAP
Lode ()



1. The above map depicts the FLG-14 mining claim which is located in Section 9 Township 23 N Range 18 W Gila and Salt River Base and Meridian Mohave County Arizona. Total claim acreage is 20.
2. The type of corner and location monuments used are as follows: 2" X 2" X 4' wooden posts
3. The bearings and distances in degrees and feet between this location monument and a public land survey monument 4790 feet S 40 E from the NW corner of Section 9 in T. 23 N. R. 18 W. GSRBM, as depicted on the map.

AMC454822

3

WHEN RECORDED RETURN TO:

WILLIAM FEYERABEND
4218 N KACHINA WAY
PRESCOTT VALLEY, AZ 86314


FEE# 2019018987

OFFICIAL RECORDS
OF MOHAVE COUNTY
KRISTI BLAIR,
COUNTY RECORDER



04/17/2019 01:20 PM Fee: \$10.00

PAGE: 1 of 3

LOCATION NOTICE FOR LODE MINING CLAIM

RECEIVED
BLM AZ STATE OFFICE
2019 APR 30 P 2:34
PHOENIX, ARIZONA

AMC454822

RAG

LOCATION NOTICE FOR LODE MINING CLAIM

Amendment BLM Serial # _____

NOTICE IS HEREBY GIVEN that the FLG-15 lode mining claim has been located by Flagstaff Minerals (USA) Inc. whose current mailing address is
3411 Silverside Road Tatnall Building Suite 104
Wilmington DE 19810

The general course of this claim is northwest-southeast and it is situated in Mohave County Arizona. This claim is 1500 feet in length and 600 feet in width.
20 Total Claim Acreage.

This claim runs from the location monument on which this location notice is posted on the centerline of the claim approximately 100 feet in a southeast direction to the southeast end line and 300 feet in a southwest direction to the southwest end line and 1500 feet northwest to the northwest end line and 600 feet northeast to the northeast end line and 1500 feet southeast to the southeast end line. This claim is marked by six monuments one at each corner and one location monument along the center line of the claim.

The location monument on which this notice is posted is situated within Section 16 in Township 23 North and Range 18 W Gila Salt River Base and Meridian (GSRBM) Arizona and this claim encompasses portions of the following quarter section(s) section(s) Township(s) and Range(s) NW ¼ Section 16 in Township 23 N Range 18 W of the GSRBM Arizona.

The locality of this claim with reference to some natural object or permanent monument and additional information (if any) concerning its locality are as follows:
2945 feet S 49 E from the NW corner Section 16 in T 23 N R 18 W of the GSRBM.

The above information is shown on the attached map.

DATED AND POSTED on the ground this 2 day of April 2019.

LOCATOR(s) AGENT

Print Name(s) William Feyerabend

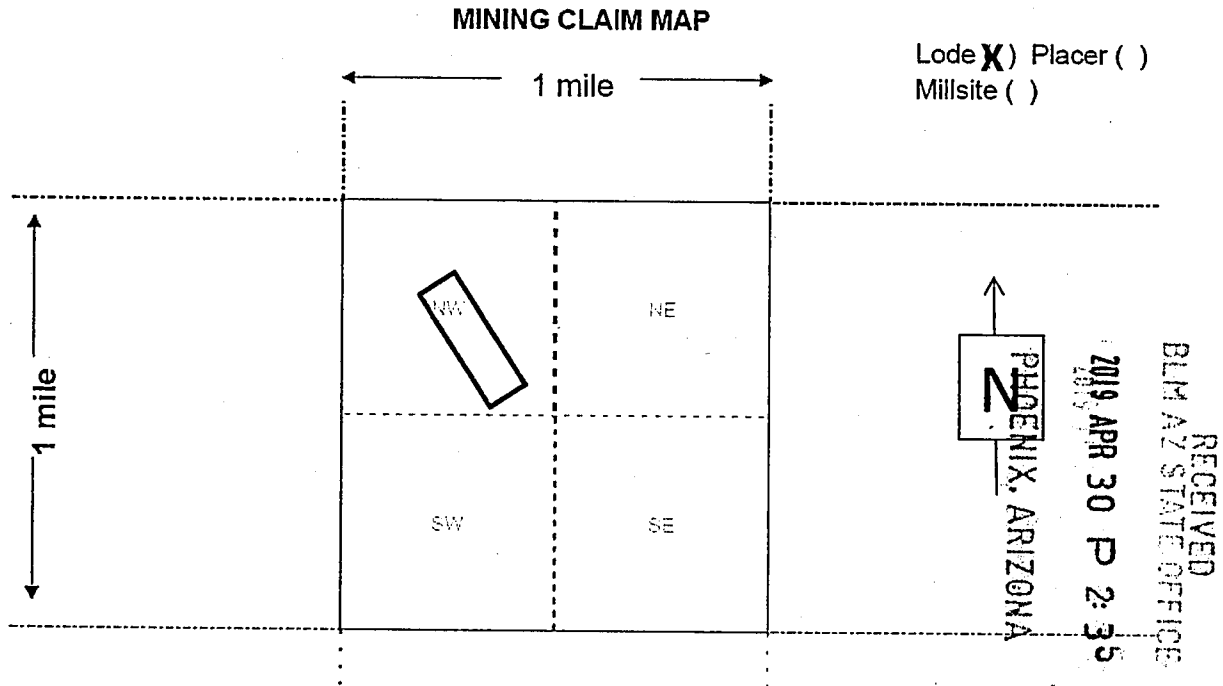
Signature(s) William Feyerabend

Cell 928-830-0721

RECEIVED
BLM AZ STATE OFFICE
2019 APR 30 P 2:30
PHOENIX, ARIZONA

AMC454823

MINING CLAIM MAP
Lode ()



1. The above map depicts the **FLG-15** mining claim which is located in Section 16 Township 23 N Range 18 W Gila and Salt River Base and Meridian Mohave County Arizona. Total claim acreage is 20.
2. The type of corner and location monuments used are as follows: 2" X 2" X 4' wooden posts
3. The bearings and distances in degrees and feet between this location monument and a public land survey monument is 4945 feet S 49 E from the NW corner Section 16 in T. 23 N. R. 18 W. GSRBM. as depicted on the map.

AMC454823

3

WHEN RECORDED RETURN TO:

WILLIAM FEYERABEND
4218 N KACHINA WAY
PRESCOTT VALLEY, AZ 86314



FEE# 2019018988

OFFICIAL RECORDS
OF MOHAVE COUNTY
KRISTI BLAIR,
COUNTY RECORDER



04/17/2019 01:20 PM Fee: \$10.00

PAGE: 1 of 3

LOCATION NOTICE FOR LODE MINING CLAIM

RECEIVED
DLN AZ STATE OFFICE
2019 APR 30 P 2:34
PHOENIX, ARIZONA

AMC454823

RAG

LOCATION NOTICE FOR LODE MINING CLAIM

Amendment BLM Serial # _____

NOTICE IS HEREBY GIVEN that the FLG-16 lode mining claim has been located by Flagstaff Minerals (USA) Inc. whose current mailing address is
3411 Silverside Road Tatnall Building Suite 104
Wilmington DE 19810

The general course of this claim is northwest-southeast and it is situated in Mohave County Arizona. This claim is 1500 feet in length and 600 feet in width.
20 Total Claim Acreage.

This claim runs from the location monument on which this location notice is posted on the centerline of the claim approximately 100 feet in a southeast direction to the southeast end line and 300 feet in a southwest direction to the southwest end line and 1500 feet northwest to the northwest end line and 600 feet northeast to the northeast end line and 1500 feet southeast to the southeast end line. This claim is marked by six monuments one at each corner and one location monument along the center line of the claim.

The location monument on which this notice is posted is situated within Section 16 in Township 23 North and Range 18 W Gila Salt River Base and Meridian (GSRBM) Arizona and this claim encompasses portions of the following quarter section(s) section(s) Township(s) and Range(s) NW ¼ and NE ¼ Section 16 in Township 23 N Range 18 W of the GSRBM Arizona.

The locality of this claim with reference to some natural object or permanent monument and additional information (if any) concerning its locality are as follows:
4084 feet S 59 E from the NW corner Section 16 in T 23 N R 18 W of the GSRBM.

The above information is shown on the attached map.

DATED AND POSTED on the ground this 2 day of April 2019

LOCATOR(s) AGENT

Print Name(s) William Feyerabend

Signature(s) William Feyerabend

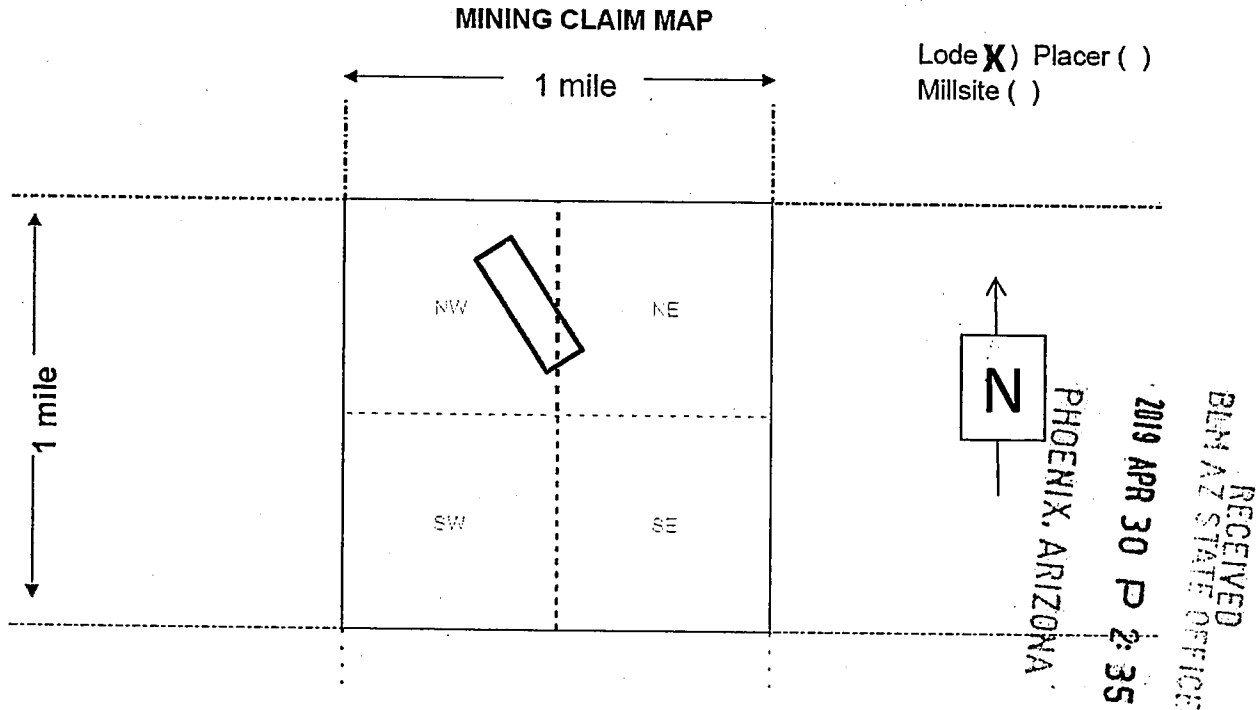
Cell 928-830-0721

RECEIVED
BLM AZ STATE OFFICE
2019 APR 30 P 2:35
PHOENIX, ARIZONA

AMC454824

MINING CLAIM MAP

Lode ()



1. The above map depicts the **FLG-16** mining claim which is located in Section 16 Township 23 N Range 18 W Gila and Salt River Base and Meridian Mohave County Arizona. Total claim acreage is 20.
2. The type of corner and location monuments used are as follows: 2" X 2" X 4' wooden posts
3. The bearings and distances in degrees and feet between this location monument and a public land survey monument is 4084 feet S 59 E from the NW corner Section 16 in T. 23 N. R. 18 W. GSRBM.
as depicted on the map.

AMC454824

3

WHEN RECORDED RETURN TO:

WILLIAM FEYERABEND
4218 N KACHINA WAY
PRESCOTT VALLEY, AZ 86314



FEE# 2019018989

OFFICIAL RECORDS
OF MOHAVE COUNTY
KRISTI BLAIR,
COUNTY RECORDER



04/17/2019 01:20 PM Fee: \$10.00

PAGE: 1 of 3

LOCATION NOTICE FOR LODE MINING CLAIM

RECEIVED
BLM AZ STATE OFFICE
2019 APR 30 P 2:34
PHOENIX, ARIZONA

AMC454824

RAG

LOCATION NOTICE FOR LODE MINING CLAIM

Amendment BLM Serial # _____

NOTICE IS HEREBY GIVEN that the FLG-17 lode mining claim has been located by Flagstaff Minerals (USA) Inc. whose current mailing address is
3411 Silverside Road Tatnall Building Suite 104
Wilmington DE 19810

The general course of this claim is northwest-southeast and it is situated in Mohave County Arizona. This claim is 1500 feet in length and 600 feet in width.
20 Total Claim Acreage.

This claim runs from the location monument on which this location notice is posted on the centerline of the claim approximately 100 feet in a southeast direction to the southeast end line and 300 feet in a southwest direction to the southwest end line and 1500 feet northwest to the northwest end line and 600 feet northeast to the northeast end line and 1500 feet southeast to the southeast end line. This claim is marked by six monuments one at each corner and one location monument along the center line of the claim.

The location monument on which this notice is posted is situated within Section 16 in Township 23 North and Range 18 W Gila Salt River Base and Meridian (GSRBM) Arizona and this claim encompasses portions of the following quarter section(s) section(s) Township(s) and Range(s) NE ¼ and NW ¼ Section 16 in Township 23 N Range 18 W of the GSRBM Arizona.

The locality of this claim with reference to some natural object or permanent monument and additional information (if any) concerning its locality are as follows:
3485 feet S 68 E from the NW corner Section 16 in T 23 N R 18 W of the GSRBM.

The above information is shown on the attached map.

DATED AND POSTED on the ground this 2 day of April 2019.

LOCATOR(s) AGENT

Print Name(s) William Feyerabend

Signature(s) William Feyerabend

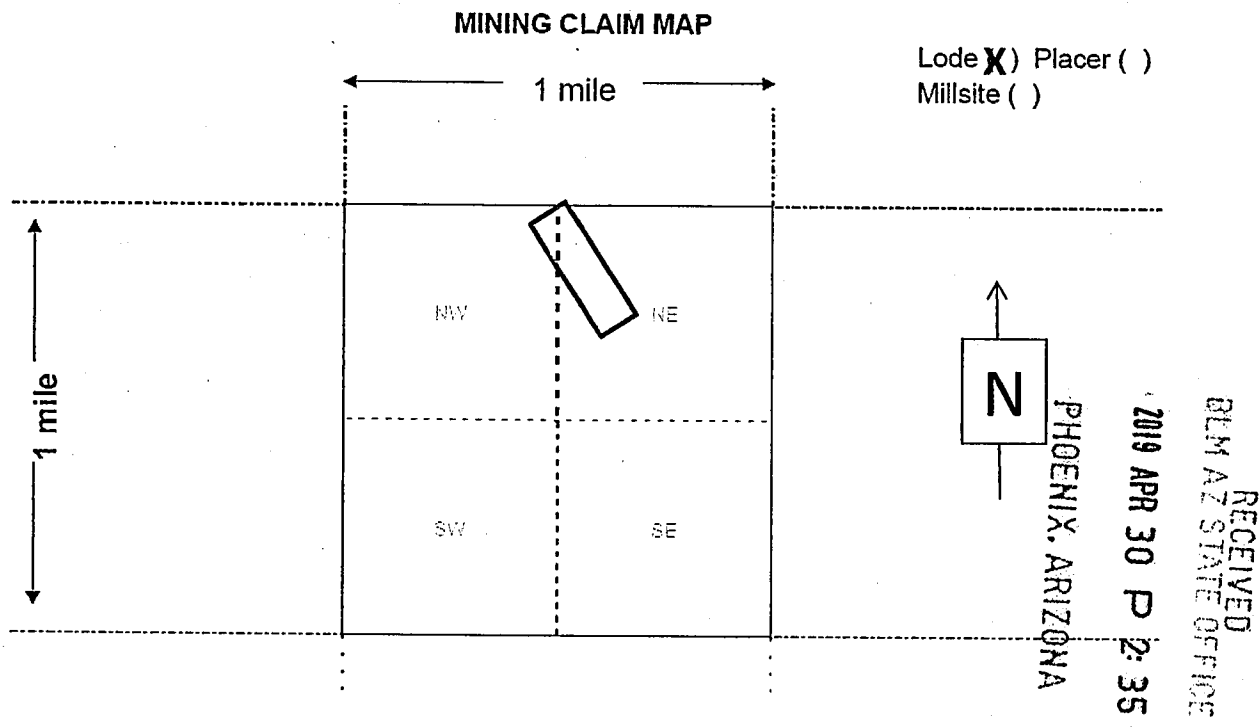
Cell 928-830-0721

RECEIVED
BLM AZ STATE OFFICE
2019 APR 30 P 2:35
PHOENIX, ARIZONA

AMC454825

MINING CLAIM MAP

Lode ()



1. The above map depicts the **FLG-17** mining claim which is located in Section 16 Township 23 N Range 18 W Gila and Salt River Base and Meridian Mohave County Arizona. Total claim acreage is 20.
2. The type of corner and location monuments used are as follows: 2" X 2" X 4' wooden posts
3. The bearings and distances in degrees and feet between this location monument and a public land survey monument is 3485 feet S 68 E from the NW corner Section 16 in T. 23 N. R. 18 W. GSRBM, as depicted on the map.

AMC454825

3

WHEN RECORDED RETURN TO:

WILLIAM FEYERABEND
4218 N KACHINA WAY
PRESCOTT VALLEY, AZ 86314



FEE# 2019018990

OFFICIAL RECORDS
OF MOHAVE COUNTY
KRISTI BLAIR,
COUNTY RECORDER



04/17/2019 01:20 PM Fee: \$10.00

PAGE: 1 of 3

LOCATION NOTICE FOR LODE MINING CLAIM

RECEIVED
BLM AZ STATE OFFICE
2019 APR 30 P 2:35
PHOENIX, ARIZONA

AMC454825

RAG

LOCATION NOTICE FOR LODE MINING CLAIM

Amendment BLM Serial # _____

NOTICE IS HEREBY GIVEN that the FLG-18 lode mining claim has been located by Flagstaff Minerals (USA) Inc. whose current mailing address is
3411 Silverside Road Tatnall Building Suite 104
Wilmington DE 19810

The general course of this claim is northwest-southeast and it is situated in Mohave County Arizona. This claim is 1500 feet in length and 600 feet in width.
20 Total Claim Acreage.

This claim runs from the location monument on which this location notice is posted on the centerline of the claim approximately 100 feet in a southeast direction to the southeast end line and 300 feet in a southwest direction to the southwest end line and 1500 feet northwest to the northwest end line and 600 feet northeast to the northeast end line and 1500 feet southeast to the southeast end line. This claim is marked by six monuments one at each corner and one location monument along the center line of the claim.

The location monument on which this notice is posted is situated within Sections 9 and 16 in Township 23 North and Range 18 W Gila Salt River Base and Meridian (GSRBM) Arizona and this claim encompasses portions of the following quarter section(s) section(s) Township(s) and Range(s) SE ¼ Section 9 and NE ¼ Section 16 in Township 23 N Range 18 W of the GSRBM Arizona.

The locality of this claim with reference to some natural object or permanent monument and additional information (if any) concerning its locality are as follows:
3930 feet S 76 E from the NW corner Section 16 in T 23 N R 18 W of the GSRBM.

The above information is shown on the attached map.

DATED AND POSTED on the ground this 2 day of April 2019.

LOCATOR(s) AGENT

Print Name(s) William Feyerabend

Signature(s) William Feyerabend

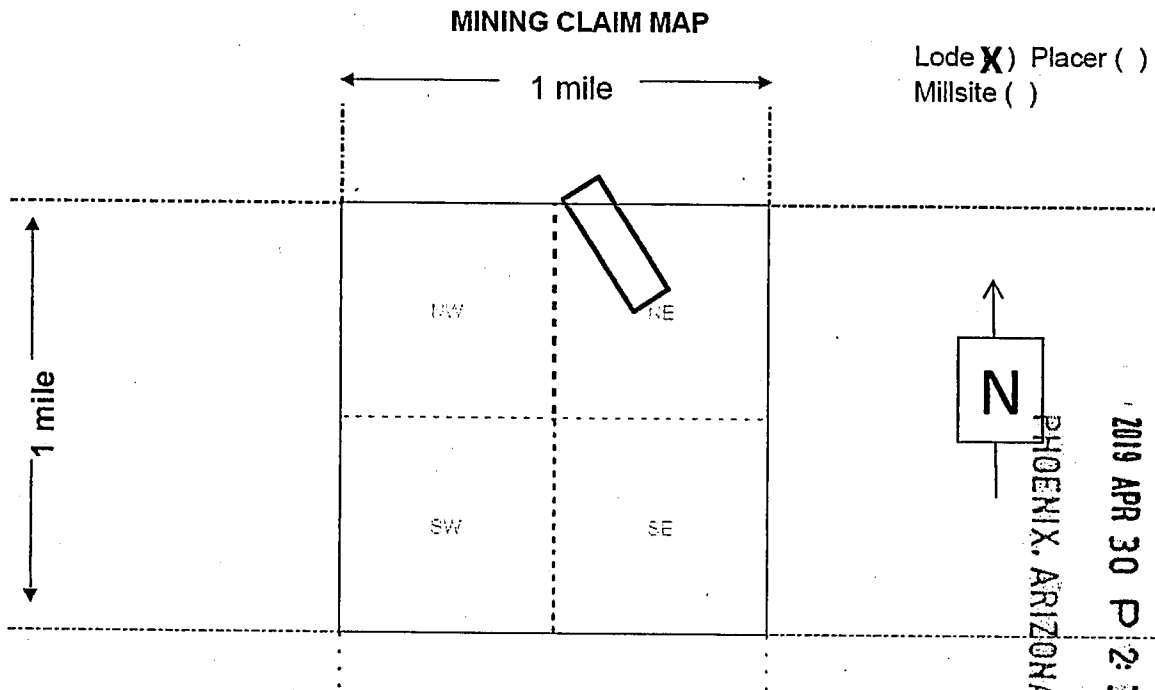
Cell 928-830-0721

RECEIVED
BLM AZ STATE OFFICE
2019 APR 30 P 2:39
PHOENIX, ARIZONA

AMC454826

MINING CLAIM MAP

Lode ()



Lode X) Placer ()
Millsite ()



PHOENIX, ARIZONA

2019 APR 30 P 2:30

RECEIVED
BLM A7 STATE OFFICE

1. The above map depicts the **FLG-18** mining claim which is located in Sections 9 and 16 Township 23 N. Range 18 W Gila and Salt River Base and Meridian Mohave County Arizona. Total claim acreage is 20.
2. The type of corner and location monuments used are as follows: 2" X 2" X 4' wooden posts
3. The bearings and distances in degrees and feet between this location monument and a public land survey monument is 3930 feet S 76 E from the NW corner Section 16 in T. 23 N. R. 18 W. GSRBM. as depicted on the map.

AMC454826

3
WHEN RECORDED RETURN TO:

WILLIAM FEYERABEND
4218 N KACHINA WAY
PRESCOTT VALLEY, AZ 86314


FEE# 2019018991

OFFICIAL RECORDS
OF MOHAVE COUNTY
KRISTI BLAIR,
COUNTY RECORDER



04/17/2019 01:20 PM Fee: \$10.00

PAGE: 1 of 3

LOCATION NOTICE FOR LODE MINING CLAIM

RECEIVED
BLM AZ STATE OFFICE
2019 APR 30 P 2:35
PHOENIX, ARIZONA

AMC454826

RAG

LOCATION NOTICE FOR LODE MINING CLAIM

Amendment BLM Serial # _____

NOTICE IS HEREBY GIVEN that the FLG-19 lode mining claim has been located by Flagstaff Minerals (USA) Inc. whose current mailing address is
3411 Silverside Road Tatnall Building Suite 104
Wilmington DE 19810

RECEIVED
BLM AZ STATE OFFICE
2019 APR 30 P 2:36
PHOENIX, ARIZONA

The general course of this claim is northwest-southeast and it is situated in Mohave County Arizona. This claim is 1500 feet in length and 600 feet in width.
20 Total Claim Acreage.

This claim runs from the location monument on which this location notice is posted on the centerline of the claim approximately 100 feet in a southeast direction to the southeast end line and 300 feet in a southwest direction to the southwest end line and 1500 feet northwest to the northwest end line and 600 feet northeast to the northeast end line and 1500 feet southeast to the southeast end line. This claim is marked by six monuments one at each corner and one location monument along the center line of the claim.

The location monument on which this notice is posted is situated within Sections 9 and 16 in Township 23 North and Range 18 W Gila Salt River Base and Meridian (GSRBM) Arizona and this claim encompasses portions of the following quarter section(s) section(s) Township(s) and Range(s) SE ¼ Section 9 and NE ¼ Section 16 in Township 23 N Range 18 W of the GSRBM Arizona.

The locality of this claim with reference to some natural object or permanent monument and additional information (if any) concerning its locality are as follows:
4345 feet S 82 E from the NW corner Section 16 in T 23 N R 18 W of the GSRBM.

The above information is shown on the attached map.

DATED AND POSTED on the ground this 2 day of April 2019.

LOCATOR(s) AGENT

Print Name(s) William Feyerabend

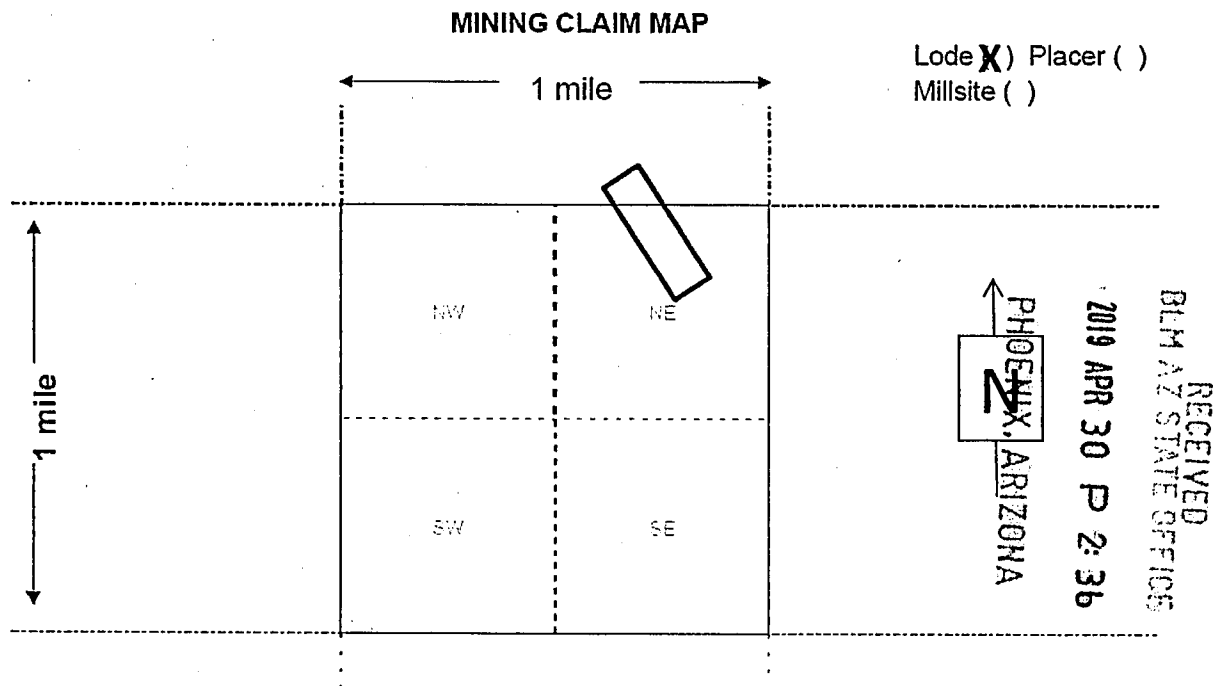
Signature(s) William Feyerabend

Cell 928-830-0721

AMC454827

MINING CLAIM MAP

Lode ()



1. The above map depicts the **FLG-19** mining claim which is located in Sections 9 and 16 Township 23 N Range 18 W Gila and Salt River Base and Meridian Mohave County Arizona. Total claim acreage is 20.
2. The type of corner and location monuments used are as follows: 2" X 2" X 4' wooden posts
3. The bearings and distances in degrees and feet between this location monument and a public land survey monument is 4345 feet S 82 E from the NW corner Section 16 T. 23 N. R. 18 W. GSRBM. as depicted on the map.

AMC454827

3

WHEN RECORDED RETURN TO:

WILLIAM FEYERABEND
4218 N KACHINA WAY
PRESCOTT VALLEY, AZ 86314



FEE# 2019018992

OFFICIAL RECORDS
OF MOHAVE COUNTY
KRISTI BLAIR,
COUNTY RECORDER



04/17/2019 01:20 PM Fee: \$10.00

PAGE: 1 of 3

**LOCATION NOTICE FOR
LODE MINING CLAIM**

RECEIVED
BLM AZ STATE OFFICE
2019 APR 30 P 2:35
PHOENIX, ARIZONA

AMC454827

RAG

LOCATION NOTICE FOR LODE MINING CLAIM

Amendment BLM Serial # _____

NOTICE IS HEREBY GIVEN that the FLG-20 lode mining claim has been located by Flagstaff Minerals (USA) Inc. whose current mailing address is
3411 Silverside Road Tatnall Building Suite 104
Wilmington DE 19810

The general course of this claim is northwest-southeast and it is situated in Mohave County Arizona. This claim is 1500 feet in length and 600 feet in width.
20 Total Claim Acreage.

This claim runs from the location monument on which this location notice is posted on the centerline of the claim approximately 100 feet in a northwest direction to the northwest end line and 300 feet in a southwest direction to the southwest end line and 1500 feet southeast to the southeast end line and 600 feet northeast to the northeast end line and 1500 feet northwest to the northwest end line. This claim is marked by six monuments one at each corner and one location monument along the center line of the claim.

The location monument on which this notice is posted is situated within Section 16 in Township 23 North and Range 18 W Gila Salt River Base and Meridian (GSRBM) Arizona and this claim encompasses portions of the following quarter section(s) section(s) Township(s) and Range(s) NE ¼ and NW ¼ and SW ¼ and SE ¼ Section 16 in Township 23 N Range 18 W of the GSRBM Arizona.

The locality of this claim with reference to some natural object or permanent monument and additional information (if any) concerning its locality are as follows:
3220 feet S 48 E from the NW corner Section 16 in T 23 N R 18 W of the GSRBM.

The above information is shown on the attached map.

DATED AND POSTED on the ground this 2 day of April 2019.

LOCATOR(s) AGENT

Print Name(s) William Feyerabend

Signature(s) William Feyerabend

Cell 928-830-0721

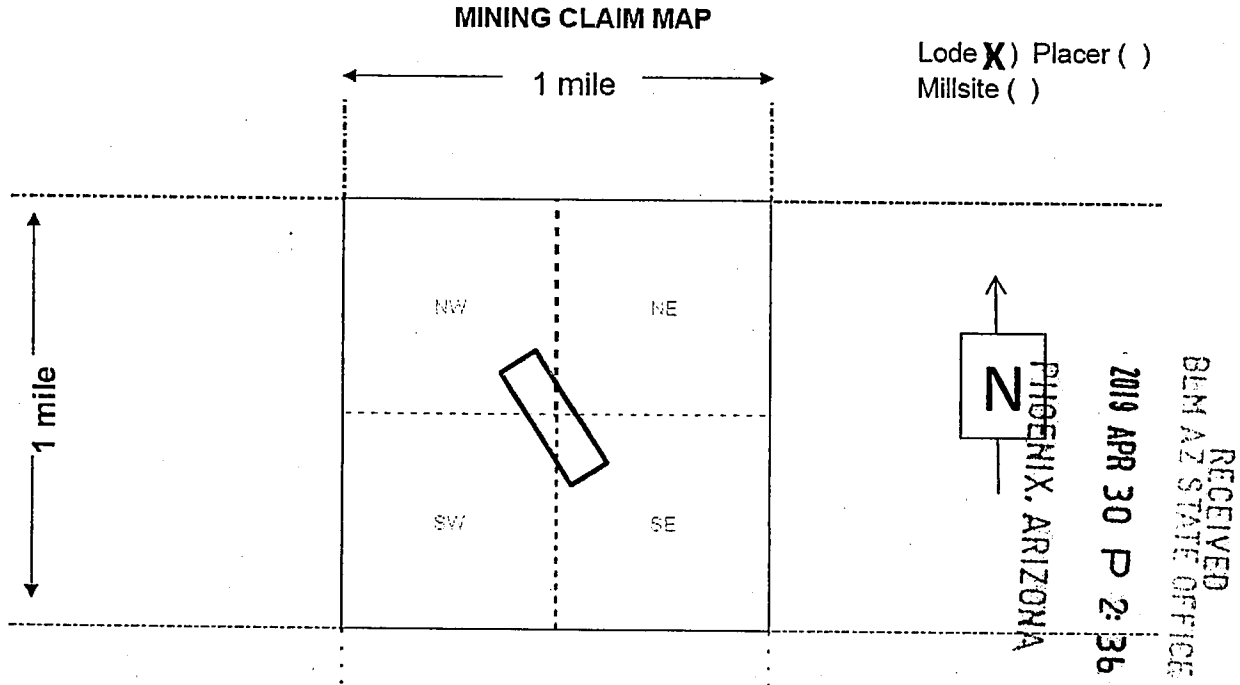
PHOENIX, ARIZONA

2019 APR 30 P 2:36

RECEIVED
BLM AZ STATE OFFICE

AMC454828

MINING CLAIM MAP
Lode ()



1. The above map depicts the FLG-20 mining claim which is located in Section 16 Township 23 N Range 18 W Gila and Salt River Base and Meridian Mohave County Arizona. Total claim acreage is 20.
2. The type of corner and location monuments used are as follows: 2" X 2" X 4' wooden posts
3. The bearings and distances in degrees and feet between this location monument and a public land survey monument 3220 feet S 48 E from the NW corner Section 16 in T. 23 N. R. 18 W. GSRBM. as depicted on the map.

AMC454828

3

WHEN RECORDED RETURN TO:

WILLIAM FEYERABEND
4218 N KACHINA WAY
PRESCOTT VALLEY, AZ 86314



FEE# 2019018993

OFFICIAL RECORDS
OF MOHAVE COUNTY
KRISTI BLAIR,
COUNTY RECORDER



04/17/2019 01:20 PM Fee: \$10.00

PAGE: 1 of 3

LOCATION NOTICE FOR LODE MINING CLAIM

RECEIVED
BLM AZ STATE OFFICE
2019 APR 30 P 2:30
PHOENIX, ARIZONA

AM0454828

RAG

LOCATION NOTICE FOR LODE MINING CLAIM

Amendment BLM Serial # _____

NOTICE IS HEREBY GIVEN that the FLG-21 lode mining claim has been located by Flagstaff Minerals (USA) Inc. whose current mailing address is
3411 Silverside Road Tatnall Building Suite 104
Wilmington DE 19810

The general course of this claim is northwest-southeast and it is situated in Mohave County Arizona. This claim is 1500 feet in length and 600 feet in width.
20 Total Claim Acreage.

This claim runs from the location monument on which this location notice is posted on the centerline of the claim approximately 100 feet in a northwest direction to the northwest end line and 300 feet in a southwest direction to the southwest end line and 1500 feet southeast to the southeast end line and 600 feet northeast to the northeast end line and 1500 feet northwest to the northwest end line. This claim is marked by six monuments one at each corner and one location monument along the center line of the claim.

The location monument on which this notice is posted is situated within Section 16 in Township 23 North and Range 18 W Gila Salt River Base and Meridian (GSRBM) Arizona and this claim encompasses portions of the following quarter section(s) section(s) Township(s) and Range(s) NE ¼ and NW ¼ and SE ¼ Section 16 in Township 23 N Range 18 W of the GSRBM Arizona.

The locality of this claim with reference to some natural object or permanent monument and additional information (if any) concerning its locality are as follows:
3430 feet S 58 E from the NW corner Section 16 in T 23 N R 18 W of the GSRBM.

The above information is shown on the attached map.

DATED AND POSTED on the ground this 2 day of April 2019

LOCATOR(s) AGENT

Print Name(s) William Feyerabend

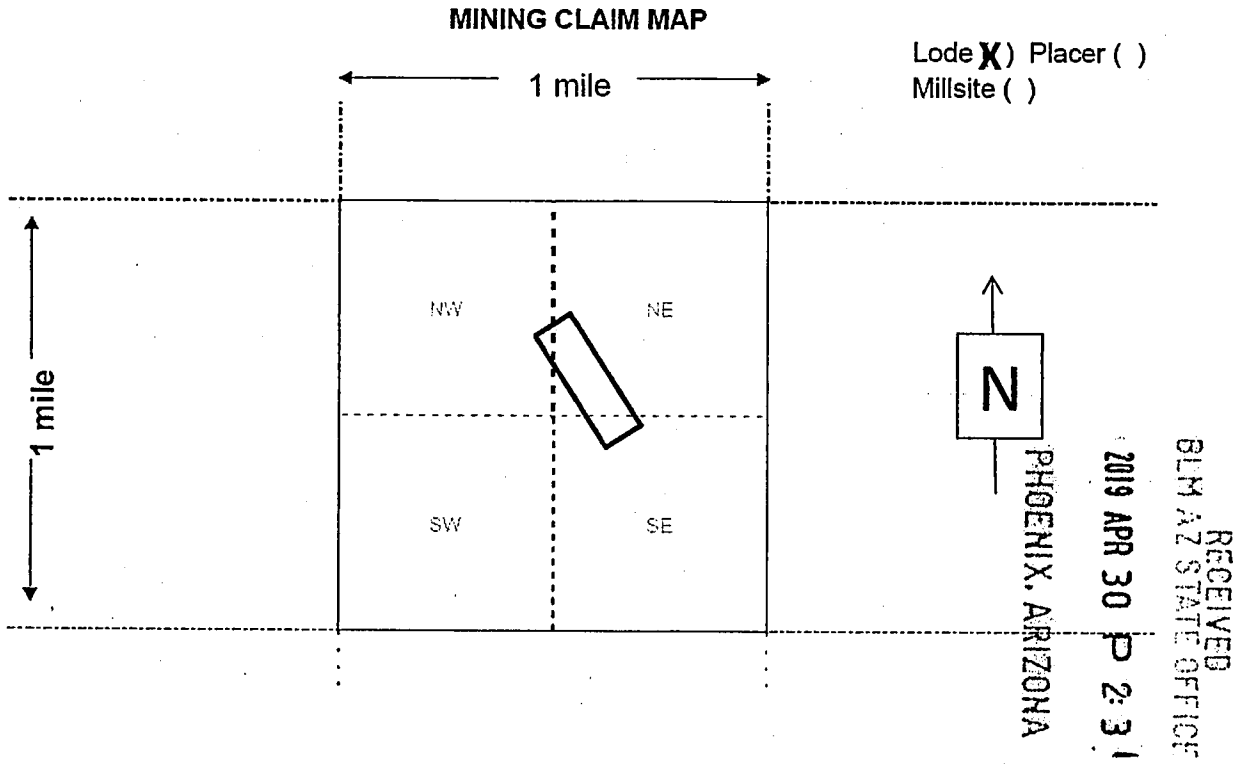
Signature(s) William Feyerabend

Cell 928-830-0721

RECEIVED
BLM AZ STATE OFFICE
2019 APR 30 P 2:31
PHOENIX, ARIZONA

AMC454829

MINING CLAIM MAP
Lode ()



1. The above map depicts the **FLG-21** mining claim which is located in Section 16 Township 23 N Range 18 W Gila and Salt River Base and Meridian Mohave County Arizona. Total claim acreage is 20.
2. The type of corner and location monuments used are as follows: 2" X 2" X 4' wooden posts
3. The bearings and distances in degrees and feet between this location monument and a public land survey monument 3430 feet S 58 E from the NW corner Section 16 in T. 23 N. R. 18 W. GSRBM. as depicted on the map.

AMC454829

3

WHEN RECORDED RETURN TO:

WILLIAM FEYERABEND
4218 N KACHINA WAY
PRESCOTT VALLEY, AZ 86314



FEE# 2019018994

OFFICIAL RECORDS
OF MOHAVE COUNTY
KRISTI BLAIR,
COUNTY RECORDER



04/17/2019 01:20 PM Fee: \$10.00

PAGE: 1 of 3

LOCATION NOTICE FOR LODE MINING CLAIM

PHOENIX, ARIZONA

2019 APR 30 P 2:36

RECEIVED
BLM AZ STATE OFFICE

AMC454829

RAG

LOCATION NOTICE FOR LODE MINING CLAIM

Amendment BLM Serial # _____

NOTICE IS HEREBY GIVEN that the FLG-22 lode mining claim has been located by Flagstaff Minerals (USA) Inc. whose current mailing address is
3411 Silverside Road Tatnall Building Suite 104
Wilmington DE 19810

RECEIVED
BLM AZ STATE OFFICE
2019 APR 30 P 2:37
PHOENIX, ARIZONA

The general course of this claim is northwest-southeast and it is situated in Mohave County Arizona. This claim is 1500 feet in length and 600 feet in width.
20 Total Claim Acreage.

This claim runs from the location monument on which this location notice is posted on the centerline of the claim approximately 100 feet in a northwest direction to the northwest end line and 300 feet in a southwest direction to the southwest end line and 1500 feet southeast to the southeast end line and 600 feet northeast to the northeast end line and 1500 feet northwest to the northwest end line. This claim is marked by six monuments one at each corner and one location monument along the center line of the claim.

The location monument on which this notice is posted is situated within Section 16 in Township 23 North and Range 18 W Gila Salt River Base and Meridian (GSRBM) Arizona and this claim encompasses portions of the following quarter section(s) section(s) Township(s) and Range(s) NE ¼ and SE ¼ Section 16 in Township 23 N Range 18 W of the GSRBM Arizona.

The locality of this claim with reference to some natural object or permanent monument and additional information (if any) concerning its locality are as follows:
3735 feet S 65 E from the NW corner Section 16 in T 23 N R 18 W of the GSRBM.

The above information is shown on the attached map.

DATED AND POSTED on the ground this 2 day of April 2019.

LOCATOR(s) AGENT

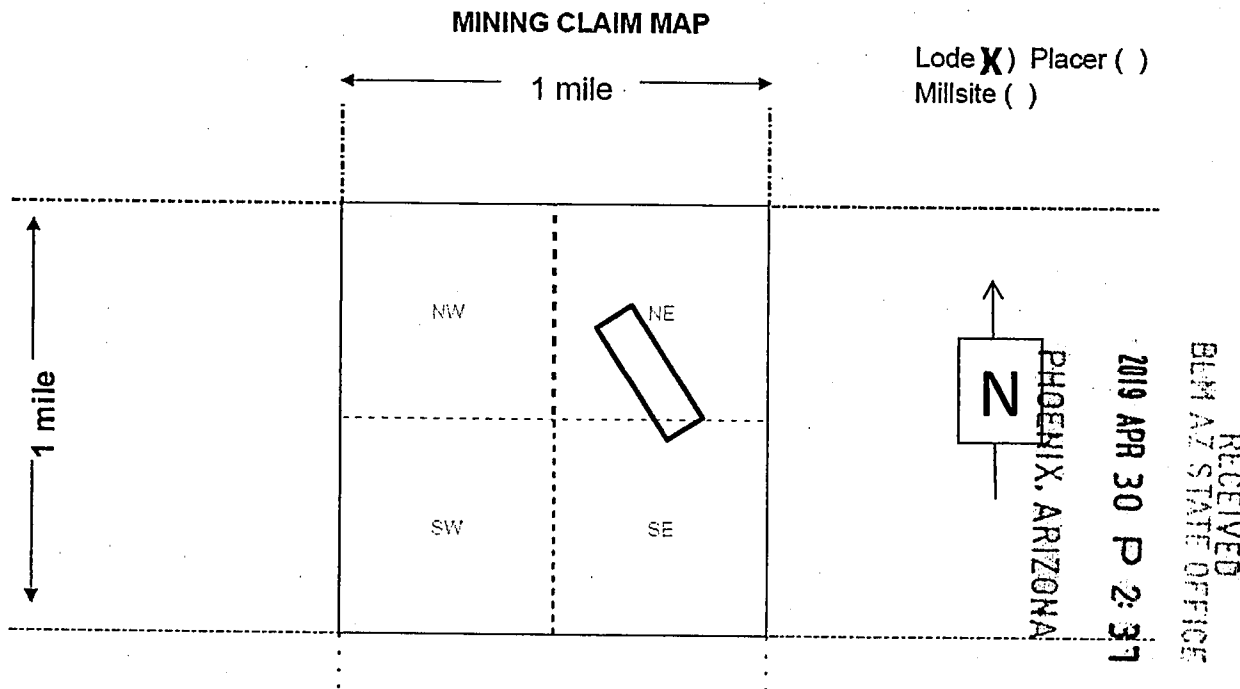
Print Name(s) William Feyerabend

Signature(s) William Feyerabend

Cell 928-830-0721

AMC454830

MINING CLAIM MAP
Lode ()



1. The above map depicts the **FLG-22** mining claim which is located in Section 16 Township 23 N Range 18 W Gila and Salt River Base and Meridian Mohave County Arizona. Total claim acreage is 20.
2. The type of corner and location monuments used are as follows: 2" X 2" X 4' wooden posts.
3. The bearings and distances in degrees and feet between this location monument and a public land survey monument 3735 feet S 65 E from the NW corner Section 16 in T. 23 N. R. 18 W. GSRBM. as depicted on the map.

AMC454830

3

WHEN RECORDED RETURN TO:

WILLIAM FEYERABEND
4218 N KACHINA WAY
PRESCOTT VALLEY, AZ 86314



FEE# 2019018995

OFFICIAL RECORDS
OF MOHAVE COUNTY
KRISTI BLAIR,
COUNTY RECORDER



04/17/2019 01:20 PM Fee: \$10.00

PAGE: 1 of 3

LOCATION NOTICE FOR LODE MINING CLAIM

PHOENIX, ARIZONA

2019 APR 30 P 2: 36

RECEIVED
BLM AZ STATE OFFICE

AMC454830

RAG

LOCATION NOTICE FOR LODE MINING CLAIM

Amendment BLM Serial # _____

NOTICE IS HEREBY GIVEN that the FLG-23 lode mining claim has been located by Flagstaff Minerals (USA) Inc. whose current mailing address is
3411 Silverside Road Tatnall Building Suite 104
Wilmington DE 19810

RECEIVED
BLM AZ STATE OFFICE
2019 APR 30 P 2:37
PHOENIX, ARIZONA

The general course of this claim is northwest-southeast and it is situated in Mohave County Arizona. This claim is 1500 feet in length and 600 feet in width.
20 Total Claim Acreage.

This claim runs from the location monument on which this location notice is posted on the centerline of the claim approximately 100 feet in a northwest direction to the northwest end line and 300 feet in a southwest direction to the southwest end line and 1500 feet southeast to the southeast end line and 600 feet northeast to the northeast end line and 1500 feet northwest to the northwest end line. This claim is marked by six monuments one at each corner and one location monument along the center line of the claim.

The location monument on which this notice is posted is situated within Section 16 in Township 23 North and Range 18 W Gila Salt River Base and Meridian (GSRBM) Arizona and this claim encompasses portions of the following quarter section(s) section(s) Township(s) and Range(s) NE ¼ Section 16 in Township 23 N Range 18 W of the GSRBM Arizona.

The locality of this claim with reference to some natural object or permanent monument and additional information (if any) concerning its locality are as follows:
4135 feet S 73 E from the NW corner Section 16 in T 23 N R 18 W of the GSRBM.

The above information is shown on the attached map.

DATED AND POSTED on the ground this 2 day of April 2019.

LOCATOR(s) AGENT

Print Name(s) William Feyerabend

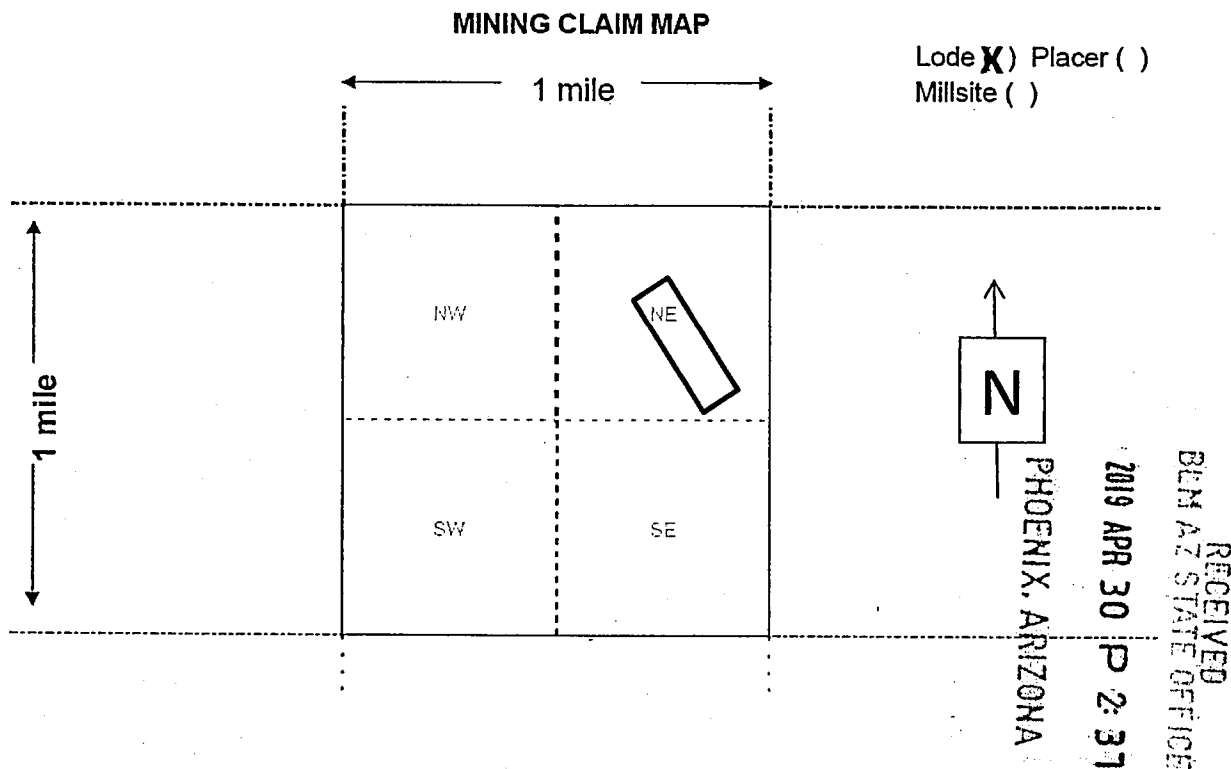
Signature(s) William Feyerabend

Cell 928-830-0721

AMC454831

MINING CLAIM MAP

Lode ()



1. The above map depicts the **FLG-23** mining claim which is located in Section 16 Township 23 N Range 18 W Gila and Salt River Base and Meridian Mohave County Arizona. Total claim acreage is 20.
2. The type of corner and location monuments used are as follows: 2" X 2" X 4' wooden posts
3. The bearings and distances in degrees and feet between this location monument and a public land survey monument 4135 feet S 73 E from the NW corner Section 16 in T. 23 N. R. 18 W. GSRBM. as depicted on the map.

AMC454831

3

WHEN RECORDED RETURN TO:

WILLIAM FEYERABEND
4218 N KACHINA WAY
PRESCOTT VALLEY, AZ 86314



FEE# 2019018996

OFFICIAL RECORDS
OF MOHAVE COUNTY
KRISTI BLAIR,
COUNTY RECORDER



04/17/2019 01:20 PM Fee: \$10.00

PAGE: 1 of 3

LOCATION NOTICE FOR LODE MINING CLAIM

RECEIVED
BLM AZ STATE OFFICE
2019 APR 30 P 2:31
PHOENIX, ARIZONA

AMC454831

RAG

LOCATION NOTICE FOR LODE MINING CLAIM

Amendment BLM Serial # _____

NOTICE IS HEREBY GIVEN that the FLG-24 lode mining claim has been located by Flagstaff Minerals (USA) Inc. whose current mailing address is
3411 Silverside Road Tatnall Building Suite 104
Wilmington DE 19810

The general course of this claim is northwest-southeast and it is situated in Mohave County Arizona. This claim is 1500 feet in length and 600 feet in width.
20 Total Claim Acreage.

This claim runs from the location monument on which this location notice is posted on the centerline of the claim approximately 100 feet in a northwest direction to the northwest end line and 300 feet in a southwest direction to the southwest end line and 1500 feet southeast to the southeast end line and 600 feet northeast to the northeast end line and 1500 feet northwest to the northwest end line. This claim is marked by six monuments one at each corner and one location monument along the center line of the claim.

The location monument on which this notice is posted is situated within Sections 15 and 16 in Township 23 North and Range 18 W Gila Salt River Base and Meridian (GSRBM) Arizona and this claim encompasses portions of the following quarter section(s) section(s) Township(s) and Range(s) NW ¼ Section 15 and NE ¼ Section 16 in Township 23 N Range 18 W of the GSRBM Arizona.

The locality of this claim with reference to some natural object or permanent monument and additional information (if any) concerning its locality are as follows:
4500 feet S 78 E from the NW corner Section 9 in T 23 N R 18 W of the GSRBM.

The above information is shown on the attached map.

DATED AND POSTED on the ground this 2 day of April 2019.

LOCATOR(s) AGENT

Print Name(s) William Feyerabend

Signature(s) William Feyerabend

Cell 928-830-0721

RECEIVED
BLM AZ STATE OFFICE
2019 APR 30 P 2:30
PHOENIX, ARIZONA

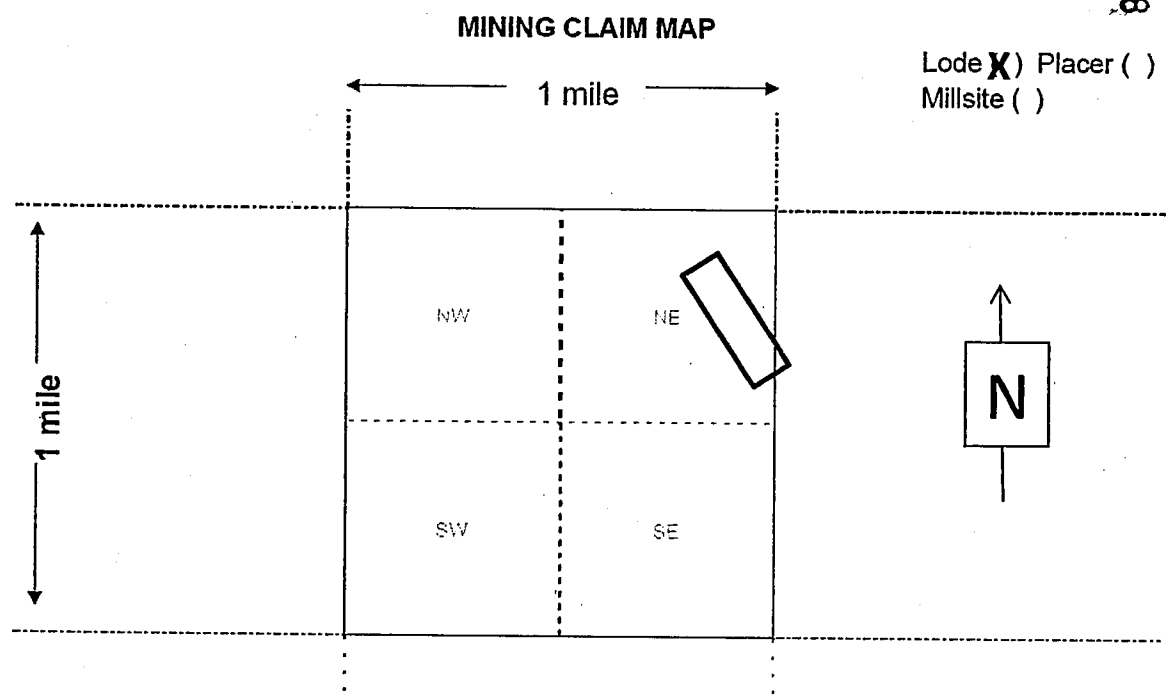
AMC454832

RECEIVED
BLM AZ STATE OFFICE

2019 APR 30 P 2:38

PHOENIX, ARIZONA

MINING CLAIM MAP
Lode ()



AMC454832

1. The above map depicts the FLG-24 mining claim which is located in Section 15 and 16 Township 23 N Range 18 W Gila and Salt River Base and Meridian Mohave County Arizona. Total claim acreage is 20.
2. The type of corner and location monuments used are as follows: 2" X 2" X 4' wooden posts
3. The bearings and distances in degrees and feet between this location monument and a public land survey monument 4500 feet S 78 E from the NW corner Section 16 in T. 23 N. R. 18 W. GSRBM. as depicted on the map.

3

WHEN RECORDED RETURN TO:

WILLIAM FEYERABEND
4218 N KACHINA WAY
PRESCOTT VALLEY, AZ 86314



FEE# 2019018997

OFFICIAL RECORDS
OF MOHAVE COUNTY
KRISTI BLAIR,
COUNTY RECORDER



04/17/2019 01:20 PM Fee: \$10.00

PAGE: 1 of 3

LOCATION NOTICE FOR LODE MINING CLAIM

RECEIVED
BLM AZ STATE OFFICE
2019 APR 30 P 2:37
PHOENIX, ARIZONA

AMC454832

RAG

LOCATION NOTICE FOR LODE MINING CLAIM

Amendment BLM Serial # _____

NOTICE IS HEREBY GIVEN that the FLG-25 lode mining claim has been located by Flagstaff Minerals (USA) Inc. whose current mailing address is
3411 Silverside Road Tatnall Building Suite 104
Wilmington DE 19810

RECEIVED
BLM AZ STATE OFFICE
2019 APR 30 P 2:38
PHOENIX, ARIZONA

The general course of this claim is northwest-southeast and it is situated in Mohave County Arizona. This claim is 1500 feet in length and 600 feet in width.
20 Total Claim Acreage.

This claim runs, from the location monument on which this location notice is posted on the centerline of the claim approximately 100 feet in a southeast direction to the southeast end line and 300 feet in a southwest direction to the southwest end line and 1500 feet northwest to the northwest end line and 600 feet northeast to the northeast end line and 1500 feet southeast to the southeast end line. This claim is marked by six monuments one at each corner and one location monument along the center line of the claim.

The location monument on which this notice is posted is situated within Section 16 in Township 23 North and Range 18 W Gila Salt River Base and Meridian (GSRBM) Arizona and this claim encompasses portions of the following quarter section(s) section(s) Township(s) and Range(s) SE ¼ Section 16 in Township 23 N Range 18 W of the GSRBM Arizona.

The locality of this claim with reference to some natural object or permanent monument and additional information (if any) concerning its locality are as follows:
1742 feet N 59 W from the SE corner Section 16 in T 23 N R 18 W of the GSRBM.

The above information is shown on the attached map.

DATED AND POSTED on the ground this 3 day of April 2019.

LOCATOR(s) AGENT

Print Name(s) William Feyerabend

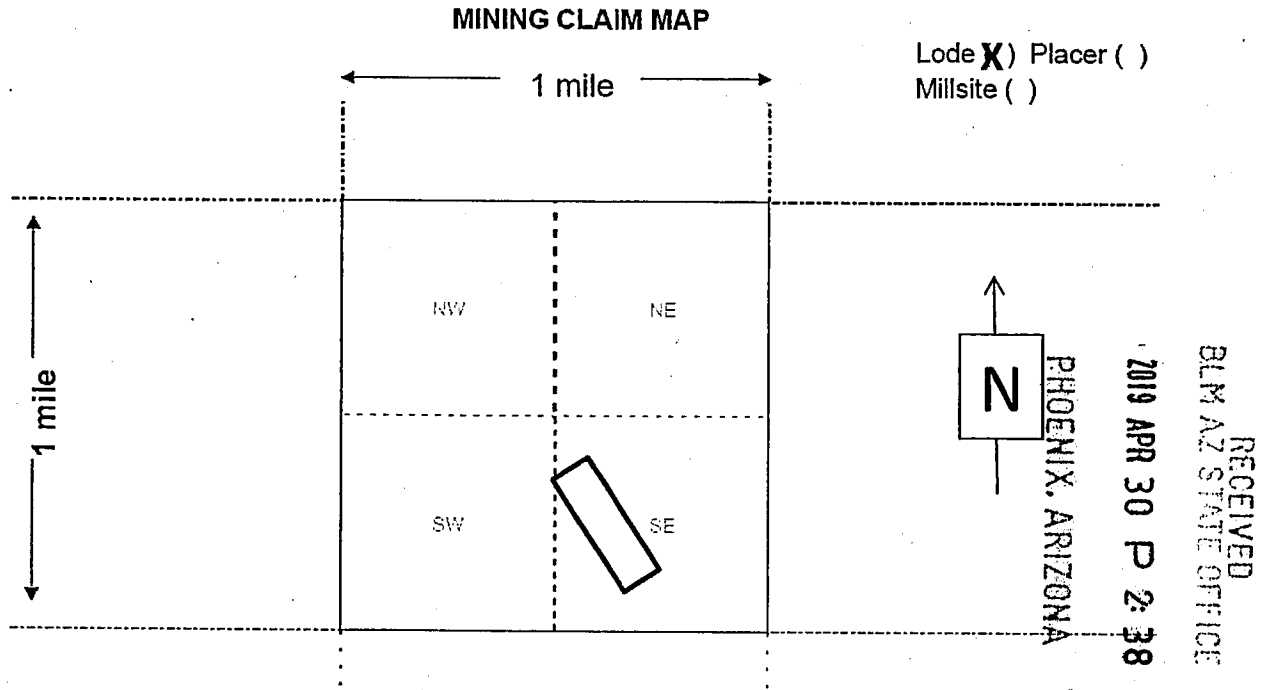
Signature(s) William Feyerabend

Cell 928-830-0721

AMC454833

MINING CLAIM MAP

Lode ()



1. The above map depicts the **FLG-25** mining claim which is located in Section 16 Township 23 N Range 18 W Gila and Salt River Base and Meridian Mohave County Arizona. Total claim acreage is 20.
2. The type of corner and location monuments used are as follows: 2" X 2" X 4' wooden posts
3. The bearings and distances in degrees and feet between this location monument and a public land survey monument is 1742 feet N 59 W from the SE corner Section 16 in T. 23 N. R. 18 W. GSRBM. as depicted on the map.

AMC454833

3

WHEN RECORDED RETURN TO:

WILLIAM FEYERABEND
4218 N KACHINA WAY
PRESCOTT VALLEY, AZ 86314



FEE# 2019018998

OFFICIAL RECORDS
OF MOHAVE COUNTY
KRISTI BLAIR,
COUNTY RECORDER



04/17/2019 01:20 PM Fee: \$10.00

PAGE: 1 of 3

LOCATION NOTICE FOR LODE MINING CLAIM

RECEIVED
BLM AZ STATE OFFICE
2019 APR 30 P 2: 37
PHOENIX, ARIZONA

AMC454833

RAG

LOCATION NOTICE FOR LODE MINING CLAIM

Amendment BLM Serial # _____

NOTICE IS HEREBY GIVEN that the FLG-26 lode mining claim has been located by Flagstaff Minerals (USA) Inc. whose current mailing address is
3411 Silverside Road Tatnall Building Suite 104
Wilmington DE 19810

The general course of this claim is northwest-southeast and it is situated in Mohave County Arizona. This claim is 1500 feet in length and 600 feet in width.
20 Total Claim Acreage.

This claim runs from the location monument on which this location notice is posted on the centerline of the claim approximately 100 feet in a southeast direction to the southeast end line and 300 feet in a southwest direction to the southwest end line and 1500 feet northwest to the northwest end line and 600 feet northeast to the northeast end line and 1500 feet southeast to the southeast end line. This claim is marked by six monuments one at each corner and one location monument along the center line of the claim.

The location monument on which this notice is posted is situated within Section 16 in Township 23 North and Range 18 W Gila Salt River Base and Meridian (GSRBM) Arizona and this claim encompasses portions of the following quarter section(s) section(s) Township(s) and Range(s) SE ¼ Section 16 in Township 23 N Range 18 W of the GSRBM Arizona.

The locality of this claim with reference to some natural object or permanent monument and additional information (if any) concerning its locality are as follows:
1510 feet N 42 W from the SE corner Section 16 in T 23 N R 18 W of the GSRBM.

The above information is shown on the attached map.

DATED AND POSTED on the ground this 3 day of April 2019.

LOCATOR(s) AGENT

Print Name(s) William Feyerabend

Signature(s) William Feyerabend

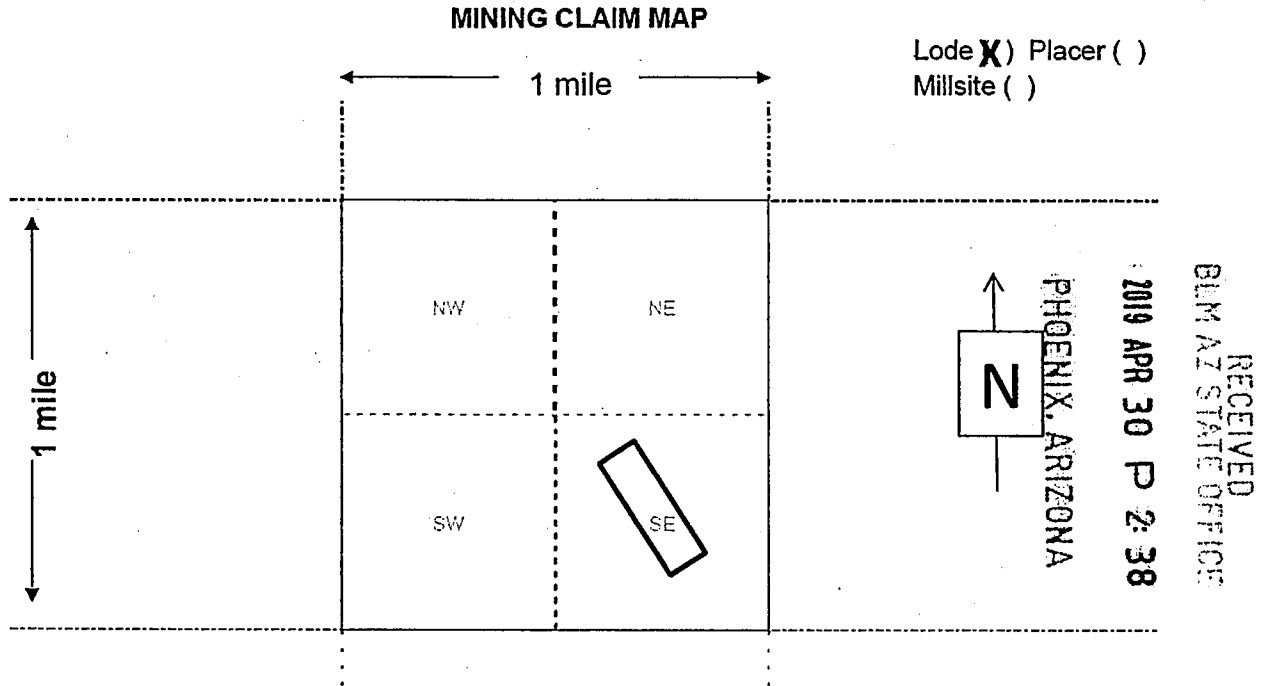
Cell 928-830-0721

RECEIVED
BLM AZ STATE OFFICE
2019 APR 30 P 2:38
PHOENIX, ARIZONA

AMC454834

MINING CLAIM MAP

Lode ()



1. The above map depicts the **FLG-26** mining claim which is located in Section 16 Township 23 N Range 18 W Gila and Salt River Base and Meridian Mohave County Arizona. Total claim acreage is 20.
2. The type of corner and location monuments used are as follows: 2" X 2" X 4' wooden posts
3. The bearings and distances in degrees and feet between this location monument and a public land survey monument is 1510 feet N 42 W from the SE corner Section 16 in T. 23 N. R. 18 W. GSRBM. as depicted on the map.

AMC454834

3

WHEN RECORDED RETURN TO:

WILLIAM FEYERABEND
4218 N KACHINA WAY
PRESCOTT VALLEY, AZ 86314


FEE# 2019018999

OFFICIAL RECORDS
OF MOHAVE COUNTY
KRISTI BLAIR,
COUNTY RECORDER



04/17/2019 01:20 PM Fee: \$10.00

PAGE: 1 of 3

LOCATION NOTICE FOR LODE MINING CLAIM

RECEIVED
BLM AZ STATE OFFICE
2019 APR 30 P 2:38
PHOENIX, ARIZONA

AMC454834

RAG

LOCATION NOTICE FOR LODE MINING CLAIM

Amendment BLM Serial # _____

NOTICE IS HEREBY GIVEN that the FLG-27 lode mining claim has been located by Flagstaff Minerals (USA) Inc. whose current mailing address is
3411 Silverside Road Tatnall Building Suite 104
Wilmington DE 19810

The general course of this claim is northwest-southeast and it is situated in Mohave County Arizona. This claim is 1500 feet in length and 600 feet in width.
20 Total Claim Acreage.

This claim runs from the location monument on which this location notice is posted on the centerline of the claim approximately 100 feet in a southeast direction to the southeast end line and 300 feet in a southwest direction to the southwest end line and 1500 feet northwest to the northwest end line and 600 feet northeast to the northeast end line and 1500 feet southeast to the southeast end line. This claim is marked by six monuments one at each corner and one location monument along the center line of the claim.

The location monument on which this notice is posted is situated within Section 16 in Township 23 North and Range 18 W Gila Salt River Base and Meridian (GSRBM) Arizona and this claim encompasses portions of the following quarter section(s) section(s) Township(s) and Range(s) SE ¼ Section 16 in Township 23 N Range 18 W of the GSRBM Arizona.

The locality of this claim with reference to some natural object or permanent monument and additional information (if any) concerning its locality are as follows:
1590 feet N 18 W from the SE corner Section 16 in T 23 N R 18 W of the GSRBM.

The above information is shown on the attached map.

DATED AND POSTED on the ground this 3 day of April 2019.

LOCATOR(s) AGENT

Print Name(s) William Feyerabend

Signature(s) William Feyerabend

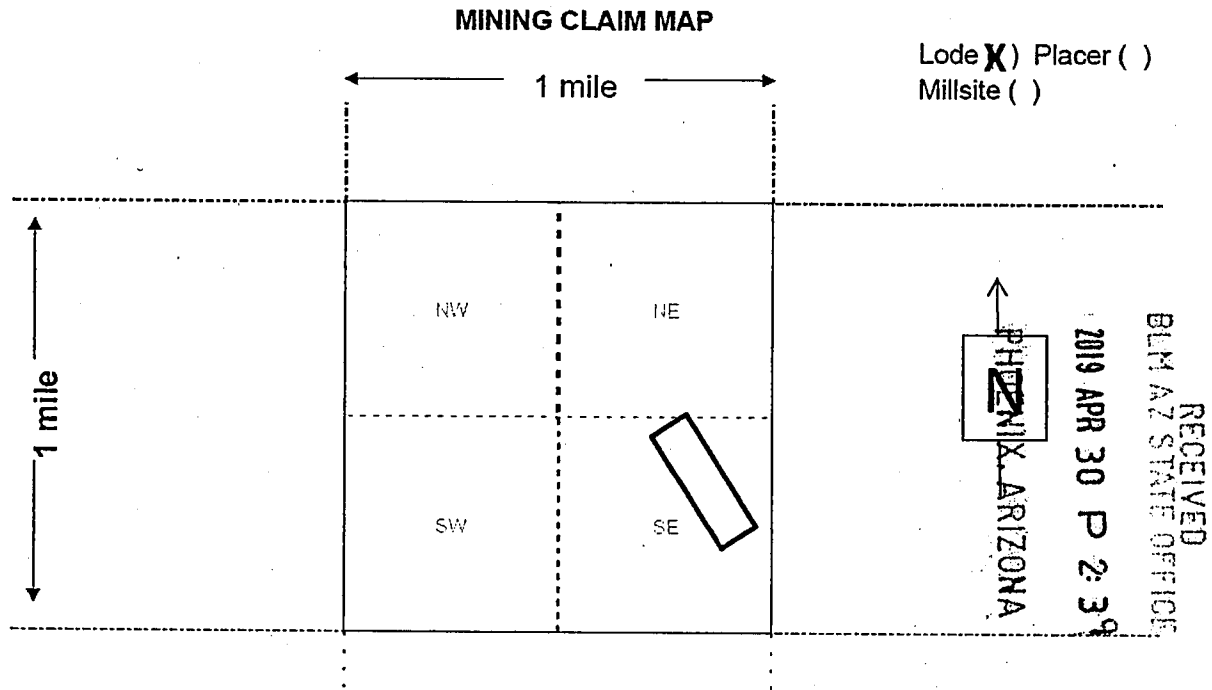
Cell 928-830-0721

RECEIVED
BLM AZ STATE OFFICE
2019 APR 30 P 2:34
PHOENIX, ARIZONA

AMC454835

MINING CLAIM MAP

Lode ()



1. The above map depicts the **FLG-27** mining claim which is located in Section 16 Township 23 N Range 18 W Gila and Salt River Base and Meridian Mohave County Arizona. Total claim acreage is 20.
2. The type of corner and location monuments used are as follows: 2" X 2" X 4' wooden posts
3. The bearings and distances in degrees and feet between this location monument and a public land survey monument is 1590 feet N 18 W from the SE corner Section 16 in T. 23 N. R. 18 W. GSRBM, as depicted on the map.

AMC454835

3

WHEN RECORDED RETURN TO:

WILLIAM FEYERABEND
4218 N KACHINA WAY
PRESCOTT VALLEY, AZ 86314



FEE# 2019019000

OFFICIAL RECORDS
OF MOHAVE COUNTY
KRISTI BLAIR,
COUNTY RECORDER



04/17/2019 01:20 PM Fee: \$10.00

PAGE: 1 of 3

LOCATION NOTICE FOR LODE MINING CLAIM

PHOENIX, ARIZONA

2019 APR 30 P 2:38

RECEIVED
BLM AZ STATE OFFICE

AMC454835

RAG

LOCATION NOTICE FOR LODE MINING CLAIM

Amendment BLM Serial # _____

NOTICE IS HEREBY GIVEN that the FLG-28 lode mining claim has been located by Flagstaff Minerals (USA) Inc. whose current mailing address is
3411 Silverside Road Tatnall Building Suite 104
Wilmington DE 19810

RECEIVED
BLM AZ STATE OFFICE
2019 APR 30 P 2:39
PHOENIX, ARIZONA

The general course of this claim is northwest-southeast and it is situated in Mohave County Arizona. This claim is 1500 feet in length and 600 feet in width.
20 Total Claim Acreage.

This claim runs from the location monument on which this location notice is posted on the centerline of the claim approximately 100 feet in a southeast direction to the southeast end line and 300 feet in a southwest direction to the southwest end line and 1500 feet northwest to the northwest end line and 600 feet northeast to the northeast end line and 1500 feet southeast to the southeast end line. This claim is marked by six monuments one at each corner and one location monument along the center line of the claim.

The location monument on which this notice is posted is situated within Sections 15 and 16 in Township 23 North and Range 18 W Gila Salt River Base and Meridian (GSRBM) Arizona and this claim encompasses portions of the following quarter section(s) section(s) Township(s) and Range(s) SW ¼ Section 15 and the NE ¼ and SE ¼ Section 16 in Township 23 N Range 18 W of the GSRBM Arizona.

The locality of this claim with reference to some natural object or permanent monument and additional information (if any) concerning its locality are as follows:
1795 feet N 4 E from the SE corner Section 16 in T 23 N R 18 W of the GSRBM.

The above information is shown on the attached map.

DATED AND POSTED on the ground this 3 day of April 2019.

LOCATOR(s) AGENT

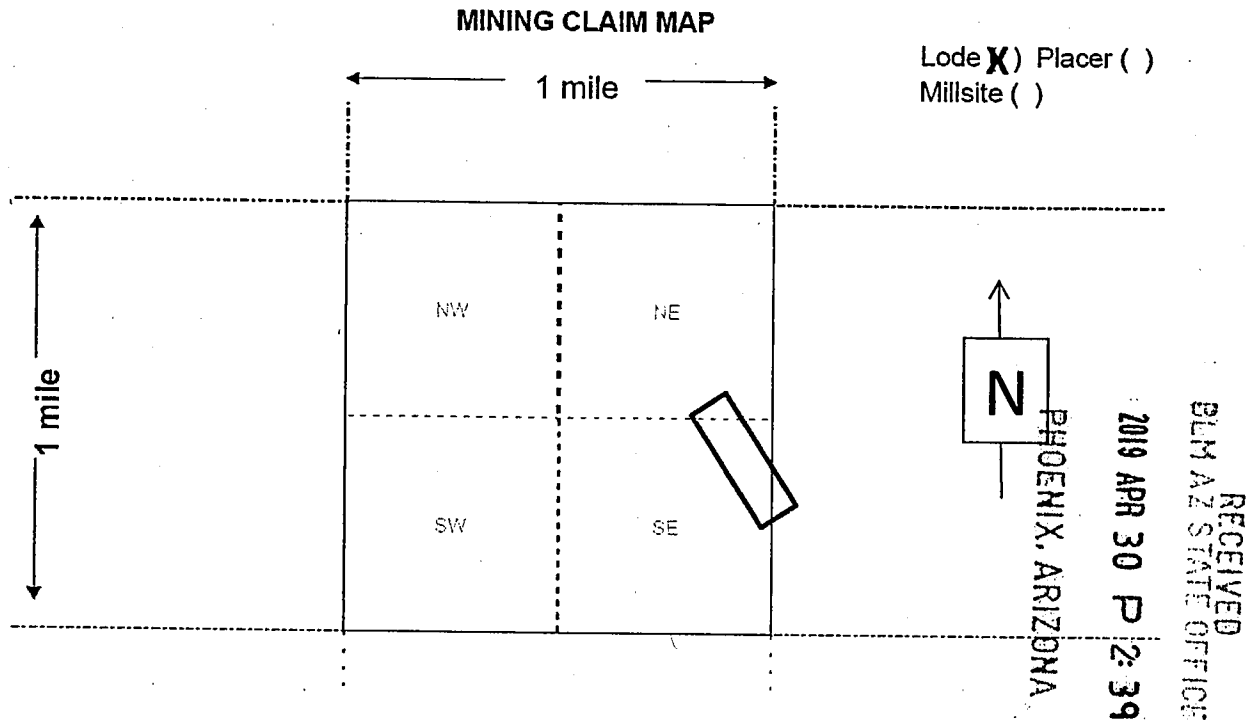
Print Name(s) William Feyerabend

Signature(s) William Feyerabend

Cell 928-830-0721

AMC454836

MINING CLAIM MAP
Lode ()



1. The above map depicts the **FLG-28** mining claim which is located in Sections 15 and 16 Township 23 N Range 18 W Gila and Salt River Base and Meridian Mohave County Arizona. Total claim acreage is 20.
2. The type of corner and location monuments used are as follows: 2" X 2" X 4' wooden posts
3. The bearings and distances in degrees and feet between this location monument and a public land survey monument is 1795 feet N 4 E from the SE corner Section 16 in T. 23 N. R. 18 W. GSRBM. as depicted on the map.

AMC454836

3

WHEN RECORDED RETURN TO:

WILLIAM FEYERABEND
4218 N KACHINA WAY
PRESCOTT VALLEY, AZ 86314


FEE# 2019019001

OFFICIAL RECORDS
OF MOHAVE COUNTY
KRISTI BLAIR,
COUNTY RECORDER



04/17/2019 01:20 PM Fee: \$10.00

PAGE: 1 of 3

LOCATION NOTICE FOR LODE MINING CLAIM

RECEIVED
BLM AZ STATE OFFICE
2019 APR 30 P 2:38
PHOENIX, ARIZONA

AMC454836

RAG

LOCATION NOTICE FOR LODE MINING CLAIM

Amendment BLM Serial # _____

NOTICE IS HEREBY GIVEN that the FLG-29 lode mining claim has been located by Flagstaff Minerals (USA) Inc. whose current mailing address is
3411 Silverside Road Tatnall Building Suite 104
Wilmington DE 19810

RECEIVED
BLM AZ STATE OFFICE
2019 APR 30 P 2:39
PHOENIX, ARIZONA

The general course of this claim is northwest-southeast and it is situated in Mohave County Arizona. This claim is 1500 feet in length and 600 feet in width.
20 Total Claim Acreage.

This claim runs from the location monument on which this location notice is posted on the centerline of the claim approximately 100 feet in a southeast direction to the southeast end line and 300 feet in a southwest direction to the southwest end line and 1500 feet northwest to the northwest end line and 600 feet northeast to the northeast end line and 1500 feet southeast to the southeast end line. This claim is marked by six monuments one at each corner and one location monument along the center line of the claim.

The location monument on which this notice is posted is situated within Sections 15 and 16 in Township 23 North and Range 18 W Gila Salt River Base and Meridian (GSRBM) Arizona and this claim encompasses portions of the following quarter section(s) section(s) Township(s) and Range(s) NW ¼ and SW ¼ Section 15 and NE ¼ and SE ¼ Section 16 in Township 23 N Range 18 W of the GSRBM Arizona.

The locality of this claim with reference to some natural object or permanent monument and additional information (if any) concerning its locality are as follows:
2180 feet N 16 E from the SE corner Section 16 in T 23 N R 18 W of the GSRBM.

The above information is shown on the attached map.

DATED AND POSTED on the ground this 3 day of April 2019.

LOCATOR(s) AGENT

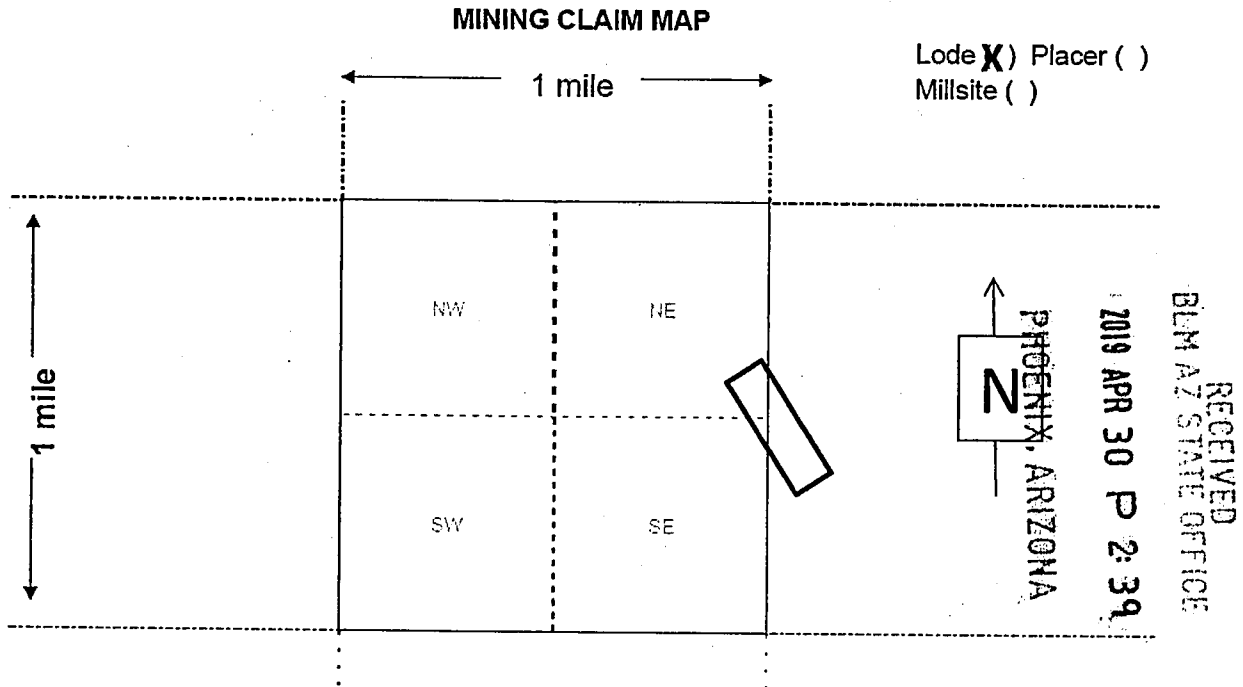
Print Name(s) William Feyerabend

Signature(s) William Feyerabend

Cell 928-830-0721

AMC454837

MINING CLAIM MAP
Lode ()



1. The above map depicts the **FLG-29** mining claim which is located in Sections 15 and 16 Township 23 N Range 18 W Gila and Salt River Base and Meridian Mohave County Arizona. Total claim acreage is 20.
2. The type of corner and location monuments used are as follows: 2" X 2" X 4' wooden posts
3. The bearings and distances in degrees and feet between this location monument and a public land survey monument is 2180 feet N 16 E from the SE corner Section 16 in T. 23 N. R. 18 W. GSRBM. as depicted on the map.

AMC454837

3

WHEN RECORDED RETURN TO:

WILLIAM FEYERABEND
4218 N KACHINA WAY
PRESCOTT VALLEY, AZ 86314



FEE# 2019019002

OFFICIAL RECORDS
OF MOHAVE COUNTY
KRISTI BLAIR,
COUNTY RECORDER



04/17/2019 01:20 PM Fee: \$10.00

PAGE: 1 of 3

**LOCATION NOTICE FOR
LODE MINING CLAIM**

PHOENIX, ARIZONA

2019 APR 30 P 2:39

RECEIVED
BLM AZ STATE OFFICE

AMC454837

RAG

LOCATION NOTICE FOR LODE MINING CLAIM

Amendment BLM Serial # _____

NOTICE IS HEREBY GIVEN that the FLG-30 lode mining claim has been located by Flagstaff Minerals (USA) Inc. whose current mailing address is
3411 Silverside Road Tatnall Building Suite 104
Wilmington DE 19810

RECEIVED
BLM AZ STATE OFFICE
2019 APR 30 P 2:39
PHOENIX, ARIZONA

The general course of this claim is northwest-southeast and it is situated in Mohave County Arizona. This claim is 1500 feet in length and 600 feet in width.
20 Total Claim Acreage.

This claim runs from the location monument on which this location notice is posted on the centerline of the claim approximately 100 feet in a northwest direction to the northwest end line and 300 feet in a southwest direction to the southwest end line and 1500 feet southeast to the southeast end line and 600 feet northeast to the northeast end line and 1500 feet northwest to the northwest end line. This claim is marked by six monuments one at each corner and one location monument along the center line of the claim.

The location monument on which this notice is posted is situated within Section 16 in Township 23 North and Range 18 W Gila Salt River Base and Meridian (GSRBM) Arizona and this claim encompasses portions of the following quarter section(s) section(s) Township(s) and Range(s) SE ¼ Section 16 in Township 23 N Range 18 W of the GSRBM Arizona.

The locality of this claim with reference to some natural object or permanent monument and additional information (if any) concerning its locality are as follows:
1520 feet N 65 W from the SE corner Section 16 in T 23 N R 18 W of the GSRBM.

The above information is shown on the attached map.

DATED AND POSTED on the ground this 3 day of April 2019.

LOCATOR(s) AGENT

Print Name(s) William Feyerabend

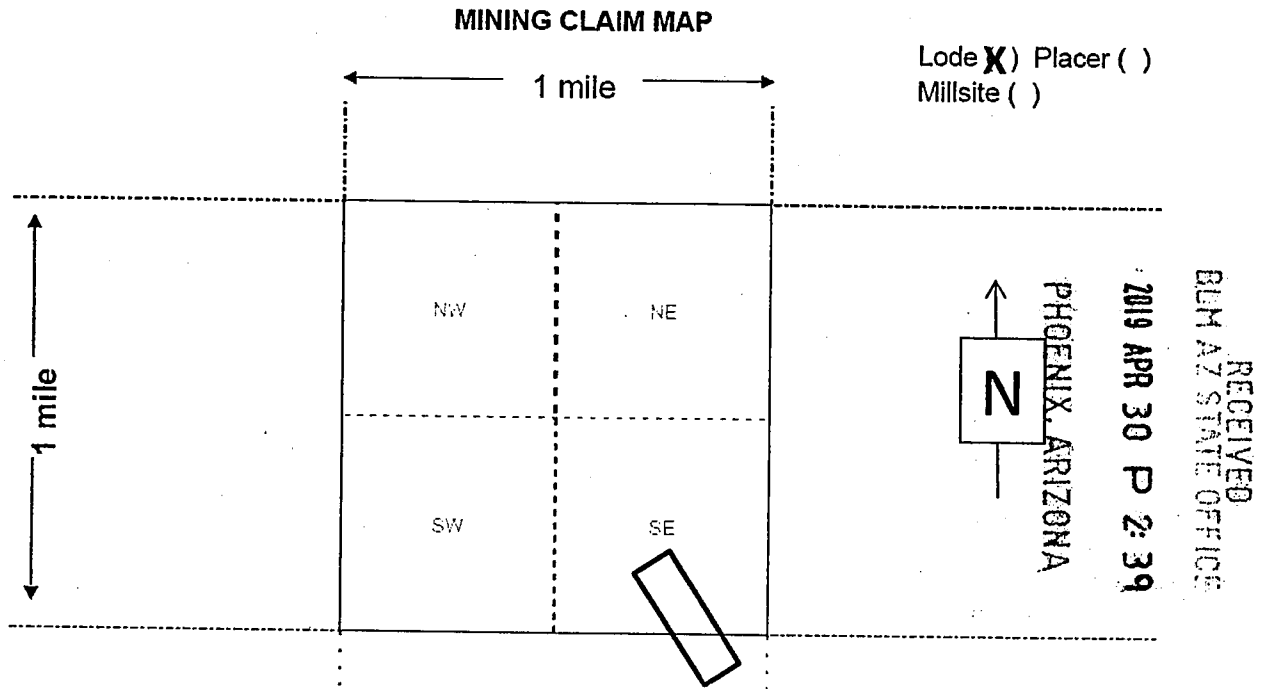
Signature(s) William Feyerabend

Cell 928-830-0721

AMC454838

MINING CLAIM MAP

Lode ()



1. The above map depicts the FLG-30 mining claim which is located in Section 16 Township 23 N Range 18 W Gila and Salt River Base and Meridian Mohave County Arizona. Total claim acreage is 20.
2. The type of corner and location monuments used are as follows: 2" X 2" X 4' wooden posts
3. The bearings and distances in degrees and feet between this location monument and a public land survey monument 1520 feet N 65 W from the SE corner Section 16 in T. 23 N. R. 18 W. GSRBM. as depicted on the map.

AMC454838

3

WHEN RECORDED RETURN TO:

WILLIAM FEYERABEND
4218 N KACHINA WAY
PRESCOTT VALLEY, AZ 86314



FEE# 2019019003

OFFICIAL RECORDS
OF MOHAVE COUNTY
KRISTI BLAIR,
COUNTY RECORDER



04/17/2019 01:20 PM Fee: \$10.00

PAGE: 1 of 3

LOCATION NOTICE FOR LODE MINING CLAIM

RECEIVED
BUM AZ STATE OFFICE
2019 APR 30 P 2:39
PHOENIX, ARIZONA

AMC454838

RAG

LOCATION NOTICE FOR LODE MINING CLAIM

Amendment BLM Serial # _____

NOTICE IS HEREBY GIVEN that the FLG-31 lode mining claim has been located by Flagstaff Minerals (USA) Inc. whose current mailing address is
3411 Silverside Road Tatnall Building Suite 104
Wilmington DE 19810

RECEIVED
BLM AZ STATE OFFICE
2019 APR 30 P 2:40
PHOENIX, ARIZONA

The general course of this claim is northwest-southeast and it is situated in Mohave County Arizona. This claim is 1500 feet in length and 600 feet in width.
20 Total Claim Acreage.

This claim runs from the location monument on which this location notice is posted on the centerline of the claim approximately 100 feet in a northwest direction to the northwest end line and 300 feet in a southwest direction to the southwest end line and 1500 feet southeast to the southeast end line and 600 feet northeast to the northeast end line and 1500 feet northwest to the northwest end line. This claim is marked by six monuments one at each corner and one location monument along the center line of the claim.

The location monument on which this notice is posted is situated within Section 16 in Township 23 North and Range 18 W Gila Salt River Base and Meridian (GSRBM) Arizona and this claim encompasses portions of the following quarter section(s) section(s) Township(s) and Range(s) SE ¼ Section 16 in Township 23 N Range 18 W of the GSRBM Arizona.

The locality of this claim with reference to some natural object or permanent monument and additional information (if any) concerning its locality are as follows:
1280 feet N 43 W from the SE corner Section 16 in T 23 N R 18 W of the GSRBM.

The above information is shown on the attached map.

DATED AND POSTED on the ground this 3 day of April 2019.

LOCATOR(s) AGENT

Print Name(s) William Feyerabend

Signature(s) William Feyerabend

Cell 928-830-0721

AMC454839

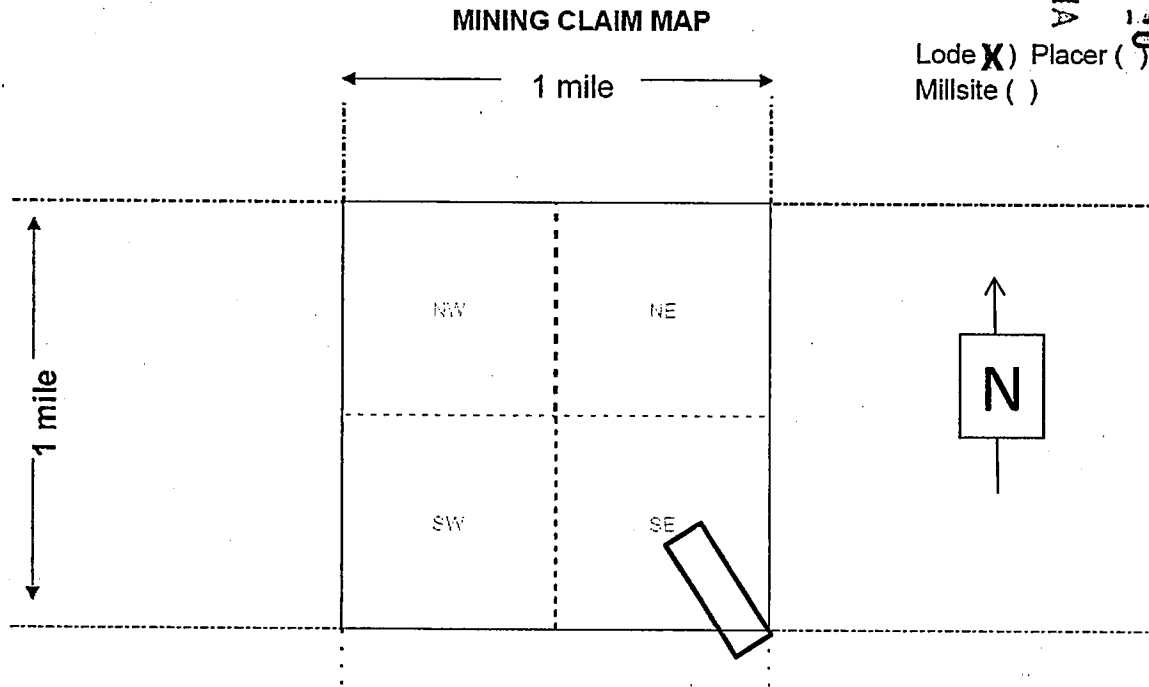
RECEIVED
BLM AZ STATE OFFICE

2019 APR 30 P 2:40

PHOENIX, ARIZONA

MINING CLAIM MAP

Lode ()



AMC454839

1. The above map depicts the **FLG-31** mining claim which is located in Section 16 Township 23 N Range 18 W Gila and Salt River Base and Meridian Mohave County Arizona. Total claim acreage is 20.
2. The type of corner and location monuments used are as follows: 2" X 2" X 4' wooden posts
3. The bearings and distances in degrees and feet between this location monument and a public land survey monument 1280 feet N 43 W from the SE corner Section 16 in T. 23 N. R. 18 W. GSRBM, as depicted on the map.

3

WHEN RECORDED RETURN TO:

WILLIAM FEYERABEND
4218 N KACHINA WAY
PRESCOTT VALLEY, AZ 86314



FEE# 2019019004

OFFICIAL RECORDS
OF MOHAVE COUNTY
KRISTI BLAIR,
COUNTY RECORDER



04/17/2019 01:20 PM Fee: \$10.00

PAGE: 1 of 3

LOCATION NOTICE FOR LODE MINING CLAIM

RECEIVED
BLM AZ STATE OFFICE
2019 APR 30 P 2:39
PHOENIX, ARIZONA

AMC454839

RAG

LOCATION NOTICE FOR LODE MINING CLAIM

Amendment BLM Serial # _____

NOTICE IS HEREBY GIVEN that the FLG-32 lode mining claim has been located by Flagstaff Minerals (USA) Inc. whose current mailing address is
3411 Silverside Road Tatnall Building Suite 104
Wilmington DE 19810

The general course of this claim is northwest-southeast and it is situated in Mohave County Arizona. This claim is 1500 feet in length and 600 feet in width.
20 Total Claim Acreage.

This claim runs from the location monument on which this location notice is posted on the centerline of the claim approximately 100 feet in a northwest direction to the northwest end line and 300 feet in a southwest direction to the southwest end line and 1500 feet southeast to the southeast end line and 600 feet northeast to the northeast end line and 1500 feet northwest to the northwest end line. This claim is marked by six monuments one at each corner and one location monument along the center line of the claim.

The location monument on which this notice is posted is situated within Sections 15 and 16 in Township 23 North and Range 18 W Gila Salt River Base and Meridian (GSRBM) Arizona and this claim encompasses portions of the following quarter section(s) section(s) Township(s) and Range(s) SW ¼ Section 15 and SE ¼ Section 16 in Township 23 N Range 18 W of the GSRBM Arizona.

The locality of this claim with reference to some natural object or permanent monument and additional information (if any) concerning its locality are as follows:
1295 feet N 11 W from the SE corner Section 16 in T 23 N R 18 W of the GSRBM.

The above information is shown on the attached map.

DATED AND POSTED on the ground this 3 day of April 2019.

LOCATOR(s) AGENT

Print Name(s) William Feyerabend

Signature(s) William Feyerabend

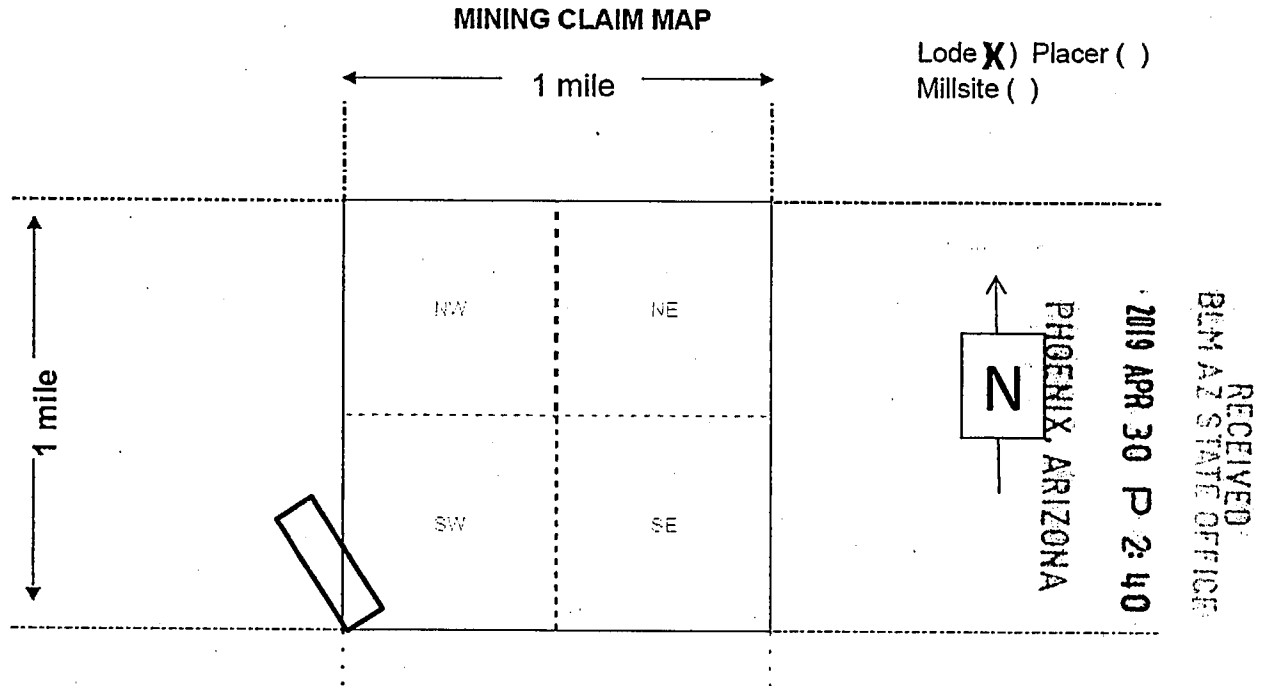
Cell 928-830-0721

RECEIVED
BLM AZ STATE OFFICE
2019 APR 30 P 2:40
PHOENIX, ARIZONA

AMC454840

MINING CLAIM MAP

Lode ()



1. The above map depicts the FLG-32 mining claim which is located in Section 15 and 16 Township 23 N Range 18 W Gila and Salt River Base and Meridian Mohave County Arizona. Total claim acreage is 20.
2. The type of corner and location monuments used are as follows: 2" X 2" X 4' wooden posts
3. The bearings and distances in degrees and feet between this location monument and a public land survey monument 1295 feet N 11 W from the SE corner Section 16 in T. 23 N. R. 18 W. GSRBM. as depicted on the map.

AMC454840

3

WHEN RECORDED RETURN TO:

WILLIAM FEYERABEND
4218 N KACHINA WAY
PRESCOTT VALLEY, AZ 86314



FEE# 2019019005

OFFICIAL RECORDS
OF MOHAVE COUNTY
KRISTI BLAIR,
COUNTY RECORDER



04/17/2019 01:20 PM Fee: \$10.00

PAGE: 1 of 3

LOCATION NOTICE FOR LODE MINING CLAIM

RECEIVED
BLM AZ STATE OFFICE
2019 APR 30 P 2:40
PHOENIX, ARIZONA

AMC4548110

RAG

LOCATION NOTICE FOR LODE MINING CLAIM

Amendment BLM Serial # _____

NOTICE IS HEREBY GIVEN that the FLG-33 lode mining claim has been located by Flagstaff Minerals (USA) Inc. whose current mailing address is
3411 Silverside Road Tatnall Building Suite 104
Wilmington DE 19810

RECEIVED
BLM AZ STATE OFFICE
2019 APR 30 P 2:40
PHOENIX, ARIZONA

The general course of this claim is northwest-southeast and it is situated in Mohave County Arizona. This claim is 1500 feet in length and 600 feet in width.
20 Total Claim Acreage.

This claim runs from the location monument on which this location notice is posted on the centerline of the claim approximately 100 feet in a northwest direction to the northwest end line and 300 feet in a southwest direction to the southwest end line and 1500 feet southeast to the southeast end line and 600 feet northeast to the northeast end line and 1500 feet northwest to the northwest end line. This claim is marked by six monuments one at each corner and one location monument along the center line of the claim.

The location monument on which this notice is posted is situated within Sections 15 and 16 in Township 23 North and Range 18 W Gila Salt River Base and Meridian (GSRBM) Arizona and this claim encompasses portions of the following quarter section(s) section(s) Township(s) and Range(s) SW ¼ Section 15 and SE ¼ Section 16 in Township 23 N Range 18 W of the GSRBM Arizona.

The locality of this claim with reference to some natural object or permanent monument and additional information (if any) concerning its locality are as follows:
1630 feet N 1 E from the SE corner Section 16 in T 23 N R 18 W of the GSRBM.

The above information is shown on the attached map.

DATED AND POSTED on the ground this 3 day of April 2019.

LOCATOR(s) AGENT

Print Name(s) William Feyerabend

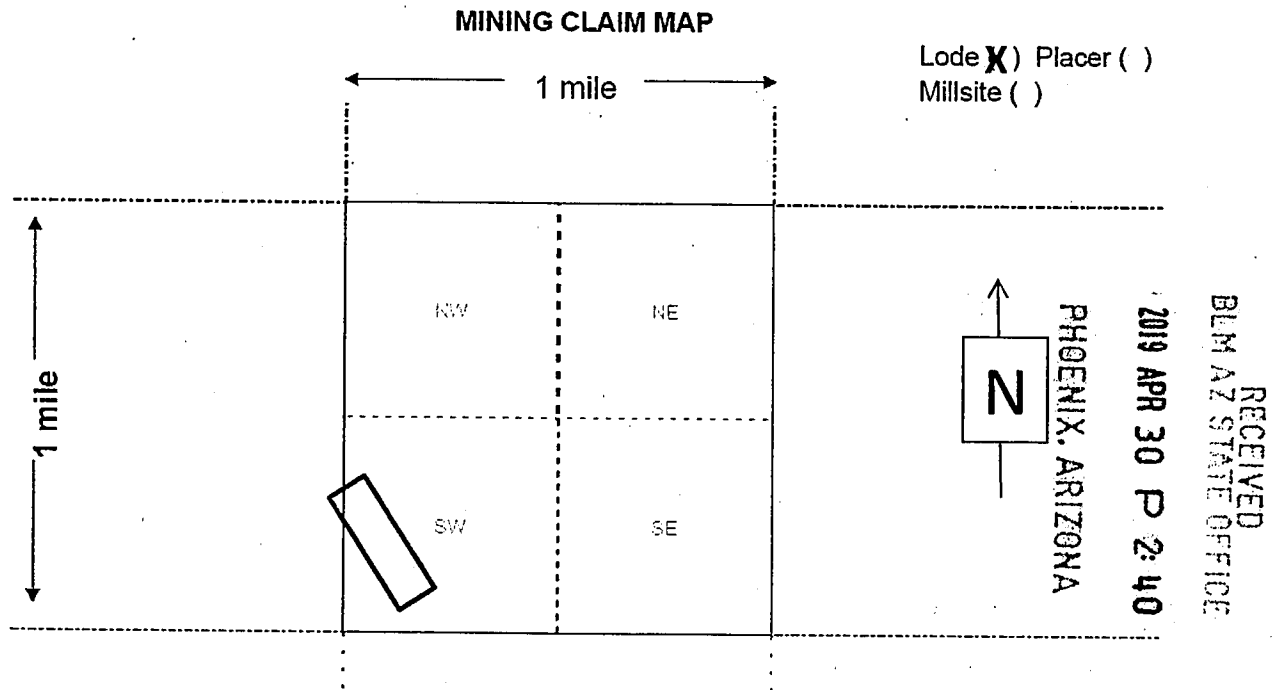
Signature(s) William Feyerabend

Cell 928-830-0721

AMC454841

MINING CLAIM MAP

Lode ()



1. The above map depicts the **FLG-33** mining claim which is located in Sections 15 and 16 Township 23 N Range 18 W Gila and Salt River Base and Meridian Mohave County Arizona. Total claim acreage is 20.
2. The type of corner and location monuments used are as follows: 2" X 2" X 4' wooden posts
3. The bearings and distances in degrees and feet between this location monument and a public land survey monument 1630 feet N 1 E from the SE corner Section 16 in T. 23 N. R. 18 W. GSRBM. as depicted on the map.

AMC454841

3

WHEN RECORDED RETURN TO:

WILLIAM FEYERABEND
4218 N KACHINA WAY
PRESCOTT VALLEY, AZ 86314


FEE# 2019019006

OFFICIAL RECORDS
OF MOHAVE COUNTY
KRISTI BLAIR,
COUNTY RECORDER



04/17/2019 01:20 PM Fee: \$10.00

PAGE: 1 of 3

LOCATION NOTICE FOR LODE MINING CLAIM

RECEIVED
BLM AZ STATE OFFICE
2019 APR 30 P 2:40
PHOENIX, ARIZONA

ANC454841

RAG

LOCATION NOTICE FOR LODE MINING CLAIM

Amendment BLM Serial # _____

NOTICE IS HEREBY GIVEN that the FLG-34 lode mining claim has been located by Flagstaff Minerals (USA) Inc. whose current mailing address is
3411 Silverside Road Tatnall Building Suite 104
Wilmington DE 19810

RECEIVED
BLM AZ STATE OFFICE
2019 APR 30 P 2:41
PHOENIX, ARIZONA

The general course of this claim is northwest-southeast and it is situated in Mohave County Arizona. This claim is 1500 feet in length and 600 feet in width.
20 Total Claim Acreage.

This claim runs from the location monument on which this location notice is posted on the centerline of the claim approximately 100 feet in a northwest direction to the northwest end line and 300 feet in a southwest direction to the southwest end line and 1500 feet southeast to the southeast end line and 600 feet northeast to the northeast end line and 1500 feet northwest to the northwest end line. This claim is marked by six monuments one at each corner and one location monument along the center line of the claim.

The location monument on which this notice is posted is situated within Section 15 in Township 23 North and Range 18 W Gila Salt River Base and Meridian (GSRBM) Arizona and this claim encompasses portions of the following quarter section(s) section(s) Township(s) and Range(s) SW ¼ Section 15 in Township 23 N Range 18 W of the GSRBM Arizona.

The locality of this claim with reference to some natural object or permanent monument and additional information (if any) concerning its locality are as follows:
2040 feet N 19 E from the SE corner Section 19 in T 23 N R 18 W of the GSRBM.

The above information is shown on the attached map.

DATED AND POSTED on the ground this 3 day of April 2019.

LOCATOR(s) AGENT

Print Name(s) William Feyerabend

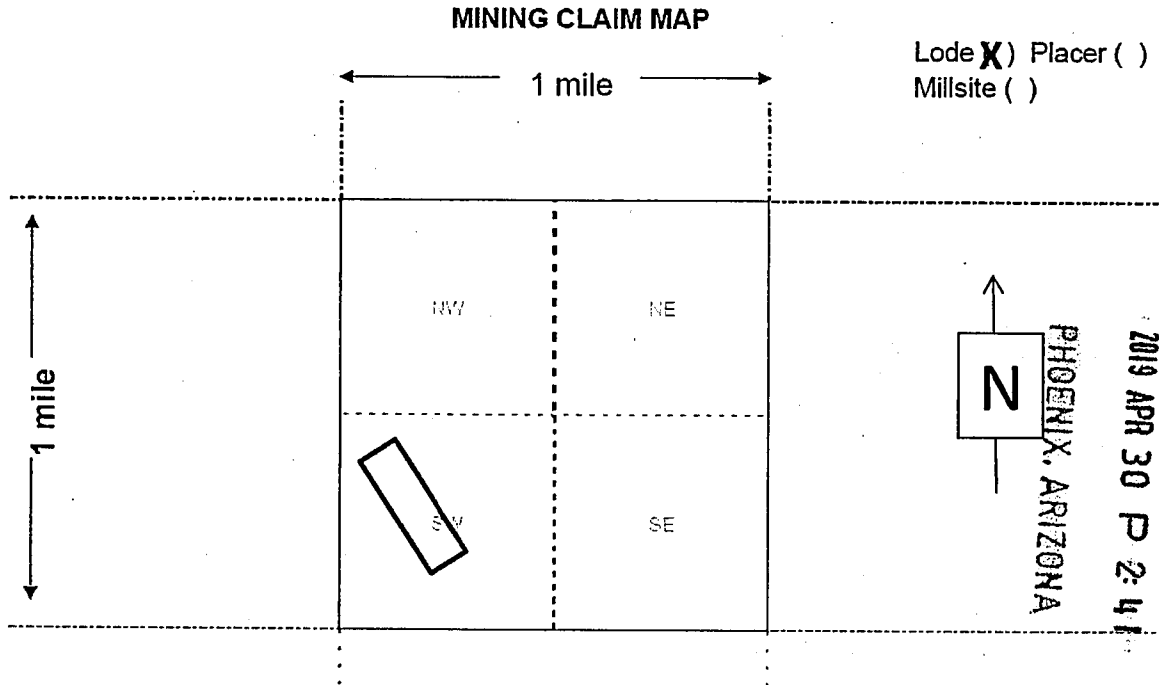
Signature(s) William Feyerabend

Cell 928-830-0721

AMC454842

MINING CLAIM MAP

Lode ()



1. The above map depicts the _FLG-34_ mining claim which is located in Section 15 Township 23 N Range 18 W Gila and Salt River Base and Meridian Mohave County Arizona. Total claim acreage is 20.
2. The type of corner and location monuments used are as follows: 2" X 2" X 4' wooden posts
3. The bearings and distances in degrees and feet between this location monument and a public land survey monument 2040 feet N 19 E from the SE corner Section 19 in T. 23 N. R. 18 W. GSRBM. as depicted on the map.

AMC454842.

3

WHEN RECORDED RETURN TO:

WILLIAM FEYERABEND
4218 N KACHINA WAY
PRESCOTT VALLEY, AZ 86314



FEE# 2019019007

OFFICIAL RECORDS
OF MOHAVE COUNTY
KRISTI BLAIR,
COUNTY RECORDER



04/17/2019 01:20 PM Fee: \$10.00

PAGE: 1 of 3

LOCATION NOTICE FOR LODE MINING CLAIM

RECEIVED
BLM AZ STATE OFFICE
2019 APR 30 P 2:40
PHOENIX, ARIZONA

AMC454842

RAG

LOCATION NOTICE FOR LODE MINING CLAIM

Amendment BLM Serial # _____

NOTICE IS HEREBY GIVEN that the FLG-35 lode mining claim has been located by Flagstaff Minerals (USA) Inc. whose current mailing address is
3411 Silverside Road Tatnall Building Suite 104
Wilmington DE 19810

The general course of this claim is northwest-southeast and it is situated in Mohave County Arizona. This claim is 1500 feet in length and 600 feet in width.
20 Total Claim Acreage.

This claim runs from the location monument on which this location notice is posted on the centerline of the claim approximately 100 feet in a southeast direction to the southeast end line and 300 feet in a southwest direction to the southwest end line and 1500 feet northwest to the northwest end line and 600 feet northeast to the northeast end line and 1500 feet southeast to the southeast end line. This claim is marked by six monuments one at each corner and one location monument along the center line of the claim.

The location monument on which this notice is posted is situated within Section 22 in Township 23 North and Range 18 W Gila Salt River Base and Meridian (GSRBM) Arizona and this claim encompasses portions of the following quarter section(s) section(s) Township(s) and Range(s) NW ¼ Section 22 in Township 23 N Range 18 W of the GSRBM Arizona.

The locality of this claim with reference to some natural object or permanent monument and additional information (if any) concerning its locality are as follows:
1785 feet S 6 E from NW Corner Section 16 in T 23 N R 18 W of the GSRBM.

The above information is shown on the attached map.

DATED AND POSTED on the ground this 3 day of April 2019.

LOCATOR(s) AGENT

Print Name(s) William Feyerabend

Signature(s) William Feyerabend

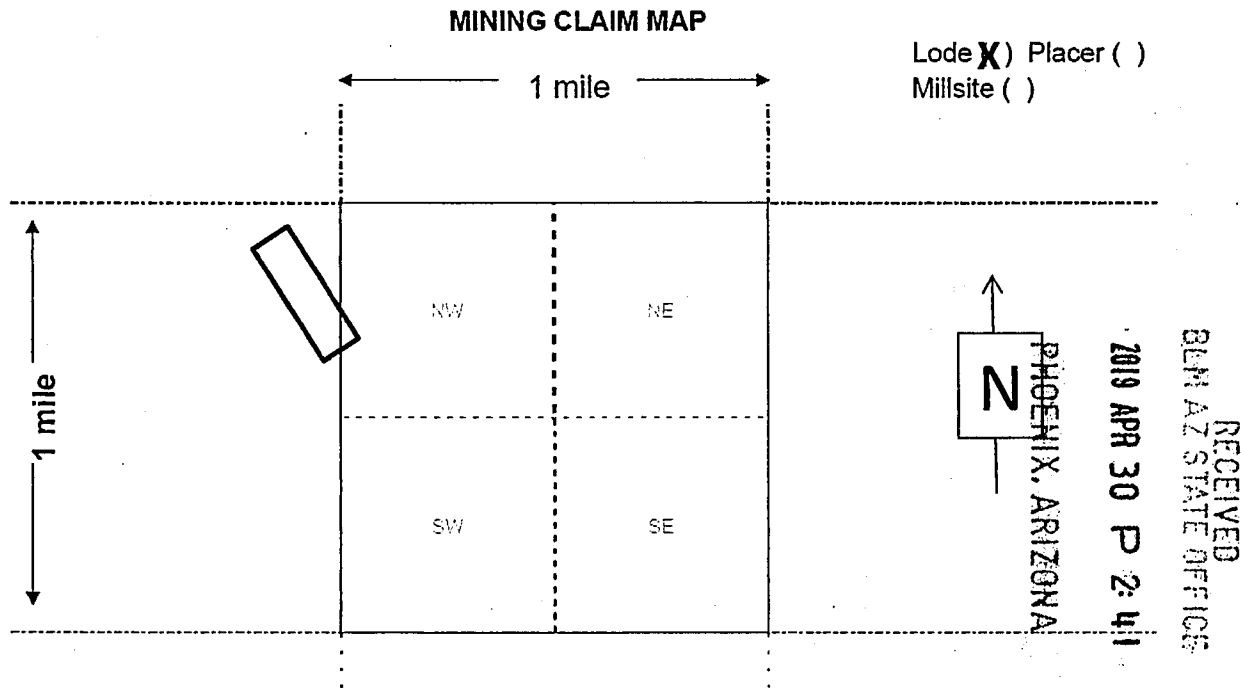
Cell 928-830-0721

RECEIVED
BLM AZ STATE OFFICE
2019 APR 30 P 2:41
PHOENIX, ARIZONA

AMC454843

MINING CLAIM MAP

Lode ()



1. The above map depicts the **FLG-35** mining claim which is located in Section 22 Township 23 N Range 18 W Gila and Salt River Base and Meridian Mohave County Arizona. Total claim acreage is 20.
2. The type of corner and location monuments used are as follows: 2" X 2" X 4' wooden posts
3. The bearings and distances in degrees and feet between this location monument and a public land survey monument is 1785 feet S 6 E from NW Corner Section 22 in T. 23 N. R. 18 W. GSRBM. as depicted on the map.

AMC454843

3

WHEN RECORDED RETURN TO:

WILLIAM FEYERABEND
4218 N KACHINA WAY
PRESCOTT VALLEY, AZ 86314



FEE# 2019019008

OFFICIAL RECORDS
OF MOHAVE COUNTY
KRISTI BLAIR,
COUNTY RECORDER



04/17/2019 01:20 PM Fee: \$10.00

PAGE: 1 of 3

LOCATION NOTICE FOR LODE MINING CLAIM

RECEIVED
BLM AZ STATE OFFICE
2019 APR 30 P 2:41
PHOENIX, ARIZONA

AMC454843

RAG

LOCATION NOTICE FOR LODE MINING CLAIM

Amendment BLM Serial # _____

NOTICE IS HEREBY GIVEN that the FLG-36 lode mining claim has been located by Flagstaff Minerals (USA) Inc. whose current mailing address is

3411 Silverside Road Tatnall Building Suite 104
Wilmington DE 19810

The general course of this claim is northwest-southeast and it is situated in Mohave County Arizona. This claim is 1500 feet in length and 600 feet in width.
20 Total Claim Acreage.

This claim runs from the location monument on which this location notice is posted on the centerline of the claim approximately 100 feet in a southeast direction to the southeast end line and 300 feet in a southwest direction to the southwest end line and 1500 feet northwest to the northwest end line and 600 feet northeast to the northeast end line and 1500 feet southeast to the southeast end line. This claim is marked by six monuments one at each corner and one location monument along the center line of the claim.

The location monument on which this notice is posted is situated within Section 22 in Township 23 North and Range 18 W Gila Salt River Base and Meridian (GSRBM) Arizona and this claim encompasses portions of the following quarter section(s) section(s) Township(s) and Range(s) NW ¼ Section 22 in Township 23 N Range 18 W of the GSRBM Arizona.

The locality of this claim with reference to some natural object or permanent monument and additional information (if any) concerning its locality are as follows:
1490 feet S 29 E from the NW corner Section 22 in T 23 N R 18 W of the GSRBM.

The above information is shown on the attached map.

DATED AND POSTED on the ground this 3 day of April 2019.

LOCATOR(s) AGENT

Print Name(s) William Feyerabend

Signature(s) William Feyerabend

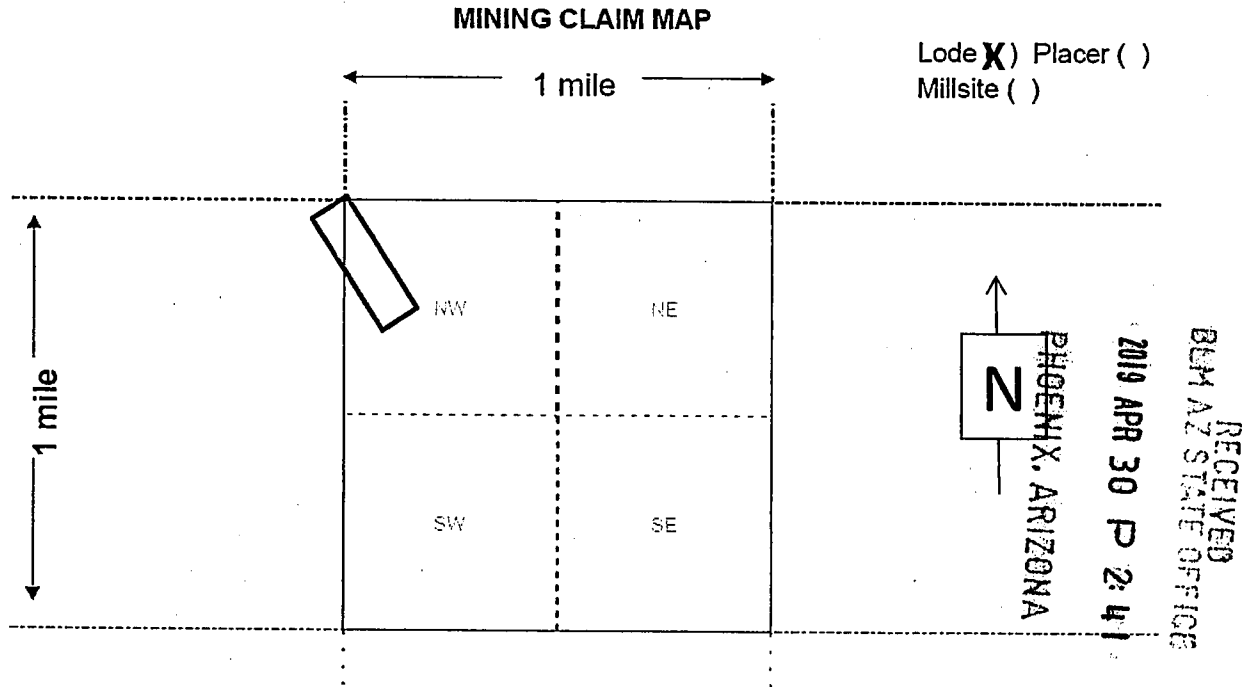
Cell 928-830-0721

RECEIVED
BLM AZ STATE OFFICE
2019 APR 30 P 2:41
PHOENIX, ARIZONA

AMC454844

MINING CLAIM MAP

Lode ()



1. The above map depicts the **FLG-36** mining claim which is located in Section 22 Township 23 N Range 18 W Gila and Salt River Base and Meridian Mohave County Arizona. Total claim acreage is 20.
2. The type of corner and location monuments used are as follows: 2" X 2" X 4' wooden posts
3. The bearings and distances in degrees and feet between this location monument and a public land survey monument is 1490 feet S 29 E from the NW corner Section 22 in T. 23 N. R. 18 W. GSRBM. as depicted on the map.

AMC454844

3

WHEN RECORDED RETURN TO:

WILLIAM FEYERABEND
4218 N KACHINA WAY
PRESCOTT VALLEY, AZ 86314



FEE# 2019019009

OFFICIAL RECORDS
OF MOHAVE COUNTY
KRISTI BLAIR,
COUNTY RECORDER



04/17/2019 01:20 PM Fee: \$10.00

PAGE: 1 of 3

**LOCATION NOTICE FOR
LODE MINING CLAIM**

PHOENIX, ARIZONA

2019 APR 30 P 2:41

RECEIVED
BLM AZ STATE OFFICE

AMC454844

RAG

LOCATION NOTICE FOR LODE MINING CLAIM

Amendment BLM Serial # _____

NOTICE IS HEREBY GIVEN that the FLG-37 lode mining claim has been located by Flagstaff Minerals (USA) Inc. whose current mailing address is
3411 Silverside Road Tatnall Building Suite 104
Wilmington DE 19810

The general course of this claim is northwest-southeast and it is situated in Mohave County Arizona. This claim is 1500 feet in length and 600 feet in width.
20 Total Claim Acreage.

This claim runs from the location monument on which this location notice is posted on the centerline of the claim approximately 100 feet in a southeast direction to the southeast end line and 300 feet in a southwest direction to the southwest end line and 1500 feet northwest to the northwest end line and 600 feet northeast to the northeast end line and 1500 feet southeast to the southeast end line. This claim is marked by six monuments one at each corner and one location monument along the center line of the claim.

The location monument on which this notice is posted is situated within Sections 15 and 22 in Township 23 North and Range 18 W Gila Salt River Base and Meridian (GSRBM) Arizona and this claim encompasses portions of the following quarter section(s) section(s) Township(s) and Range(s) SW ¼ Section 15 and NW ¼ Section 22 in Township 23 N Range 18 W of the GSRBM Arizona.

The locality of this claim with reference to some natural object or permanent monument and additional information (if any) concerning its locality are as follows:
1475 feet S 44 E from the NW corner Section 22 in T 23 N R 18 W of the GSRBM.

The above information is shown on the attached map.

DATED AND POSTED on the ground this 3 day of April 2019.

LOCATOR(s) AGENT

Print Name(s) William Feyerabend

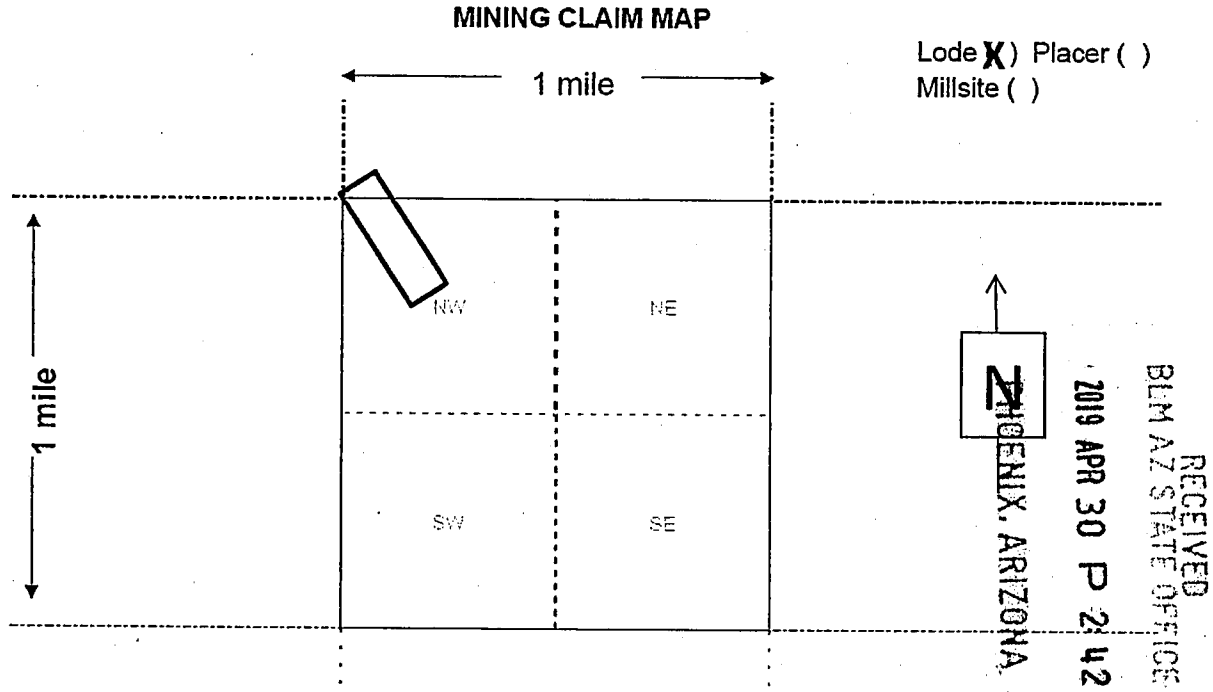
Signature(s) William Feyerabend

Cell 928-830-0721

RECEIVED
BLM AZ STATE OFFICE
2019 APR 30 P 2:42
PHOENIX, ARIZONA

AMC454845

MINING CLAIM MAP
Lode ()



1. The above map depicts the **FLG-37** mining claim which is located in Sections 15 and 22 Township 23 N Range 18 W Gila and Salt River Base and Meridian Mohave County Arizona. Total claim acreage is 20.
2. The type of corner and location monuments used are as follows: 2" X 2" X 4' wooden posts
3. The bearings and distances in degrees and feet between this location monument and a public land survey monument is 1475 feet S 44 E from the NW corner Section 22 in T. 23 N. R. 18 W. GSRBM. as depicted on the map.

AMC 454845

3

WHEN RECORDED RETURN TO:

WILLIAM FEYERABEND
4218 N KACHINA WAY
PRESCOTT VALLEY, AZ 86314



FEE# 2019019010

OFFICIAL RECORDS
OF MOHAVE COUNTY
KRISTI BLAIR,
COUNTY RECORDER



04/17/2019 01:20 PM Fee: \$10.00

PAGE: 1 of 3

LOCATION NOTICE FOR LODE MINING CLAIM

RECEIVED
BLM AZ STATE OFFICE
2019 APR 30 P 2:41
PHOENIX, ARIZONA

AMC454845

RAG

LOCATION NOTICE FOR LODE MINING CLAIM

Amendment BLM Serial # _____

NOTICE IS HEREBY GIVEN that the FLG-38 lode mining claim has been located by Flagstaff Minerals (USA) Inc. whose current mailing address is

3411 Silverside Road Tatnall Building Suite 104
Wilmington DE 19810

The general course of this claim is northwest-southeast and it is situated in Mohave County Arizona. This claim is 1500 feet in length and 600 feet in width.
20 Total Claim Acreage.

This claim runs from the location monument on which this location notice is posted on the centerline of the claim approximately 100 feet in a southeast direction to the southeast end line and 300 feet in a southwest direction to the southwest end line and 1500 feet northwest to the northwest end line and 600 feet northeast to the northeast end line and 1500 feet southeast to the southeast end line. This claim is marked by six monuments one at each corner and one location monument along the center line of the claim.

The location monument on which this notice is posted is situated within Sections 15 and 22 in Township 23 North and Range 18 W Gila Salt River Base and Meridian (GSRBM) Arizona and this claim encompasses portions of the following quarter section(s) section(s) Township(s) and Range(s) SW ¼ Section 15 and NW ¼ Section 22 in Township 23 N Range 18 W of the GSRBM Arizona.

The locality of this claim with reference to some natural object or permanent monument and additional information (if any) concerning its locality are as follows:
1740 feet S 63 E from the NW corner Section 22 in T 23 N R 18 W of the GSRBM.

The above information is shown on the attached map.

DATED AND POSTED on the ground this 3 day of April 2019.

LOCATOR(s) AGENT

Print Name(s) William Feyerabend

Signature(s) William Feyerabend

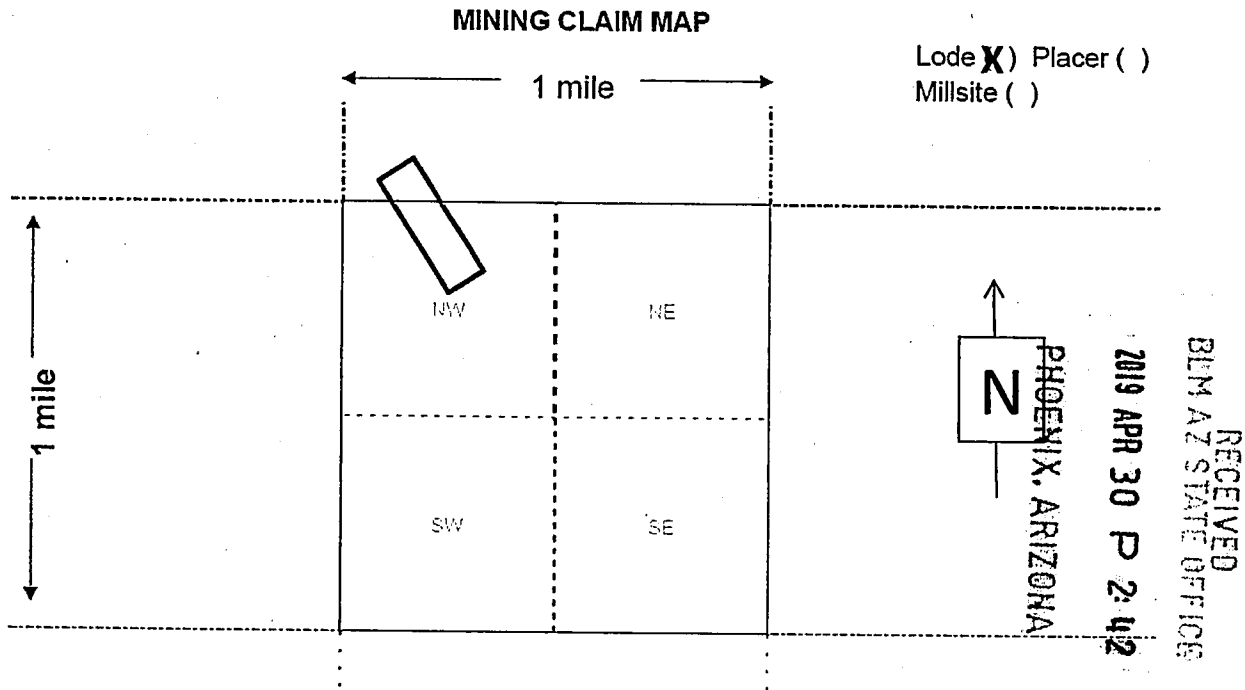
Cell 928-830-0721

RECEIVED
BLM AZ STATE OFFICE
2019 APR 30 P 2:42
PHOENIX, ARIZONA

AMC454846

MINING CLAIM MAP

Lode ()



1. The above map depicts the **FLG-38** mining claim which is located in Sections 15 and 22 Township 23 N Range 18 W Gila and Salt River Base and Meridian Mohave County Arizona. Total claim acreage is 20.
2. The type of corner and location monuments used are as follows: 2" X 2" X 4' wooden posts
3. The bearings and distances in degrees and feet between this location monument and a public land survey monument is 1740 feet S 63 E from the NW corner Section 22 in T. 23 N. R. 18 W. GSRBM. as depicted on the map.

AMC454846

3

WHEN RECORDED RETURN TO:

WILLIAM FEYERABEND
4218 N KACHINA WAY
PRESCOTT VALLEY, AZ 86314


FEE# 2019019011

OFFICIAL RECORDS
OF MOHAVE COUNTY
KRISTI BLAIR,
COUNTY RECORDER



04/17/2019 01:20 PM Fee: \$10.00

PAGE: 1 of 3

LOCATION NOTICE FOR LODE MINING CLAIM

PHOENIX, ARIZONA

2019 APR 30 P 2:42

RECEIVED
BHM AZ STATE OFFICE

AMC454846

RAG

LOCATION NOTICE FOR LODE MINING CLAIM

Amendment BLM Serial # _____

NOTICE IS HEREBY GIVEN that the FLG-39 lode mining claim has been located by Flagstaff Minerals (USA) Inc. whose current mailing address is
3411 Silverside Road Tatnall Building Suite 104
Wilmington DE 19810

The general course of this claim is northwest-southeast and it is situated in Mohave County Arizona. This claim is 1500 feet in length and 600 feet in width.
20 Total Claim Acreage.

This claim runs from the location monument on which this location notice is posted on the centerline of the claim approximately 100 feet in a southeast direction to the southeast end line and 300 feet in a southwest direction to the southwest end line and 1500 feet northwest to the northwest end line and 600 feet northeast to the northeast end line and 1500 feet southeast to the southeast end line. This claim is marked by six monuments one at each corner and one location monument along the center line of the claim.

The location monument on which this notice is posted is situated within Sections 15 and 22 in Township 23 North and Range 18 W Gila Salt River Base and Meridian (GSRBM) Arizona and this claim encompasses portions of the following quarter section(s) section(s) Township(s) and Range(s) SW ¼ Section 15 and NW ¼ Section 22 in Township 23 N Range 18 W of the GSRBM Arizona.

The locality of this claim with reference to some natural object or permanent monument and additional information (if any) concerning its locality are as follows:
2150 feet S 78 E from the NW corner Section 22 in T 23 N R 18 W of the GSRBM.

The above information is shown on the attached map.
DATED AND POSTED on the ground this 3 day of April 2019.

LOCATOR(s) AGENT

Print Name(s) William Feyerabend

Signature(s) William Feyerabend

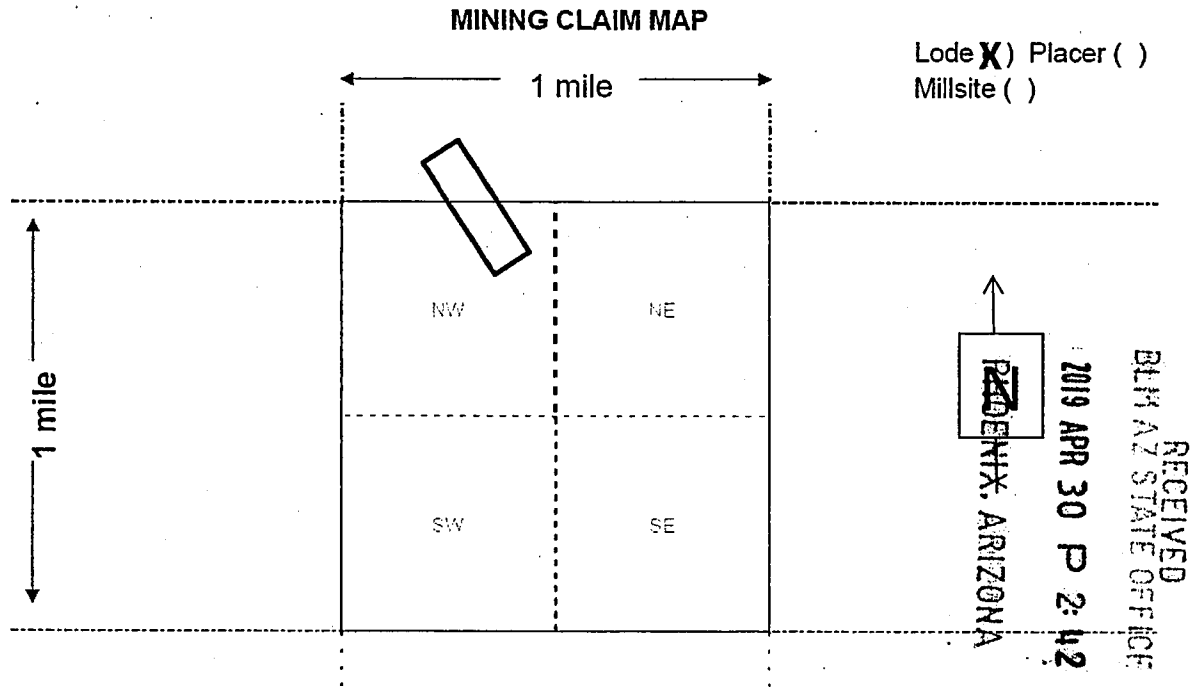
Cell 928-830-0721

RECEIVED
BLM AZ STATE OFFICE
2019 APR 30 P 2:42
PHOENIX, ARIZONA

AMC454847

MINING CLAIM MAP

Lode ()



Lode **X**) Placer ()
Millsite ()

1. The above map depicts the **FLG-39** mining claim which is located in Sections 15 and 22 Township 23 N Range 18 W Gila and Salt River Base and Meridian Mohave County Arizona. Total claim acreage is 20.
2. The type of corner and location monuments used are as follows: 2" X 2" X 4' wooden posts
3. The bearings and distances in degrees and feet between this location monument and a public land survey monument is 2150 feet S 78 E from the NW corner Section 22 in T. 23 N. R. 18 W. GSRBM. as depicted on the map.

AMC454847

3

WHEN RECORDED RETURN TO:

WILLIAM FEYERABEND
4218 N KACHINA WAY
PRESCOTT VALLEY, AZ 86314



FEE# 2019019012

OFFICIAL RECORDS
OF MOHAVE COUNTY
KRISTI BLAIR,
COUNTY RECORDER



04/17/2019 01:20 PM Fee: \$10.00

PAGE: 1 of 3

LOCATION NOTICE FOR LODE MINING CLAIM

RECEIVED
BLM AZ STATE OFFICE
2019 APR 30 P 2:42
PHOENIX, ARIZONA

ANC454847

RAG

LOCATION NOTICE FOR LODE MINING CLAIM

Amendment BLM Serial # _____

NOTICE IS HEREBY GIVEN that the FLG-40 lode mining claim has been located by Flagstaff Minerals (USA) Inc. whose current mailing address is

3411 Silverside Road Tatnall Building Suite 104
Wilmington DE 19810

The general course of this claim is northwest-southeast and it is situated in Mohave County Arizona. This claim is 1500 feet in length and 600 feet in width.
20 Total Claim Acreage.

This claim runs from the location monument on which this location notice is posted on the centerline of the claim approximately 100 feet in a northwest direction to the northwest end line and 300 feet in a southwest direction to the southwest end line and 1500 feet southeast to the southeast end line and 600 feet northeast to the northeast end line and 1500 feet northwest to the northwest end line. This claim is marked by six monuments one at each corner and one location monument along the center line of the claim.

The location monument on which this notice is posted is situated within Section 22 in Township 23 North and Range 18 W Gila Salt River Base and Meridian (GSRBM) Arizona and this claim encompasses portions of the following quarter section(s) section(s) Township(s) and Range(s) NW ¼ and SW ¼ Section 22 in Township 23 N Range 18 W of the GSRBM Arizona.

The locality of this claim with reference to some natural object or permanent monument and additional information (if any) concerning its locality are as follows:
1940 feet S 7 E from the NW corner Section 22 in T 23 N R 18 W of the GSRBM.

The above information is shown on the attached map.

DATED AND POSTED on the ground this 3 day of April 2019.

LOCATOR(s) AGENT

Print Name(s) William Feyerabend

Signature(s) William Feyerabend

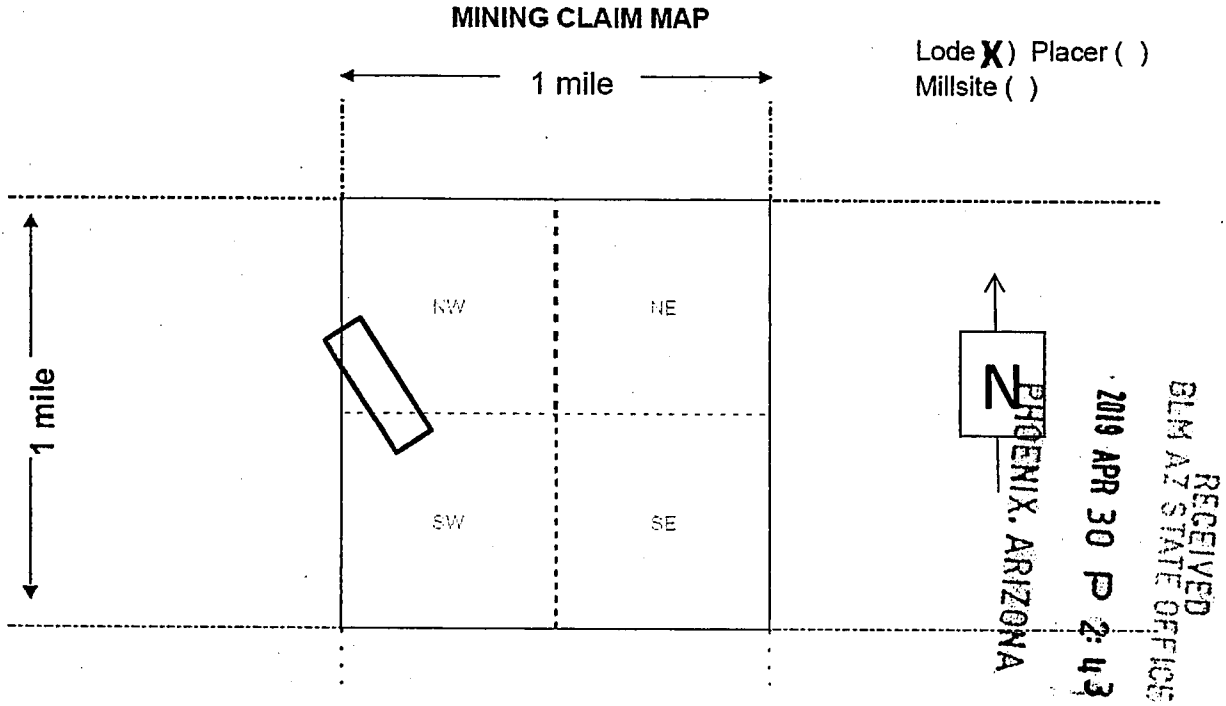
Cell 928-830-0721

RECEIVED
BLM AZ STATE OFFICE
2019 APR 30 P 2:43
PHOENIX, ARIZONA

AMC 454848

MINING CLAIM MAP

Lode ()



1. The above map depicts the FLG-40 mining claim which is located in Section 22 Township 23 N Range 18 W Gila and Salt River Base and Meridian Mohave County Arizona. Total claim acreage is 20.
2. The type of corner and location monuments used are as follows: 2" X 2" X 4' wooden posts
3. The bearings and distances in degrees and feet between this location monument and a public land survey monument 1940 feet S 7 E from the NW corner Section 22 in T. 23 N. R. 18 W. GSRBM, as depicted on the map.

AMC 454848

3

WHEN RECORDED RETURN TO:

WILLIAM FEYERABEND
4218 N KACHINA WAY
PRESCOTT VALLEY, AZ 86314



FEE# 2019019013

OFFICIAL RECORDS
OF MOHAVE COUNTY
KRISTI BLAIR,
COUNTY RECORDER



04/17/2019 01:20 PM Fee: \$10.00

PAGE: 1 of 3

**LOCATION NOTICE FOR
LODE MINING CLAIM**

RECEIVED
BLM AZ STATE OFFICE
2019 APR 30 P 2:42
PHOENIX, ARIZONA

AMC454848

RAG

LOCATION NOTICE FOR LODE MINING CLAIM

Amendment BLM Serial # _____

NOTICE IS HEREBY GIVEN that the FLG-41 lode mining claim has been located by Flagstaff Minerals (USA) Inc.

whose current mailing address is

3411 Silverside Road Tatnall Building Suite 104
Wilmington DE 19810

The general course of this claim is northwest-southeast and it is situated in Mohave County Arizona. This claim is 1500 feet in length and 600 feet in width.
20 Total Claim Acreage.

This claim runs from the location monument on which this location notice is posted on the centerline of the claim approximately 100 feet in a northwest direction to the northwest end line and 300 feet in a southwest direction to the southwest end line and 1500 feet southeast to the southeast end line and 600 feet northeast to the northeast end line and 1500 feet northwest to the northwest end line. This claim is marked by six monuments one at each corner and one location monument along the center line of the claim.

The location monument on which this notice is posted is situated within Section 22 in Township 23 North and Range 18 W Gila Salt River Base and Meridian (GSRBM) Arizona and this claim encompasses portions of the following quarter section(s) section(s) Township(s) and Range(s) NW ¼ and SW ¼ Section 22 in Township 23 N Range 18 W of the GSRBM Arizona.

The locality of this claim with reference to some natural object or permanent monument and additional information (if any) concerning its locality are as follows:
1810 feet S 27 E from the NW corner Section in T 23 N R 18 W of the GSRBM.

The above information is shown on the attached map.

DATED AND POSTED on the ground this 3 day of April 2019.

LOCATOR(s) AGENT

Print Name(s) William Feyerabend

Signature(s) William Feyerabend

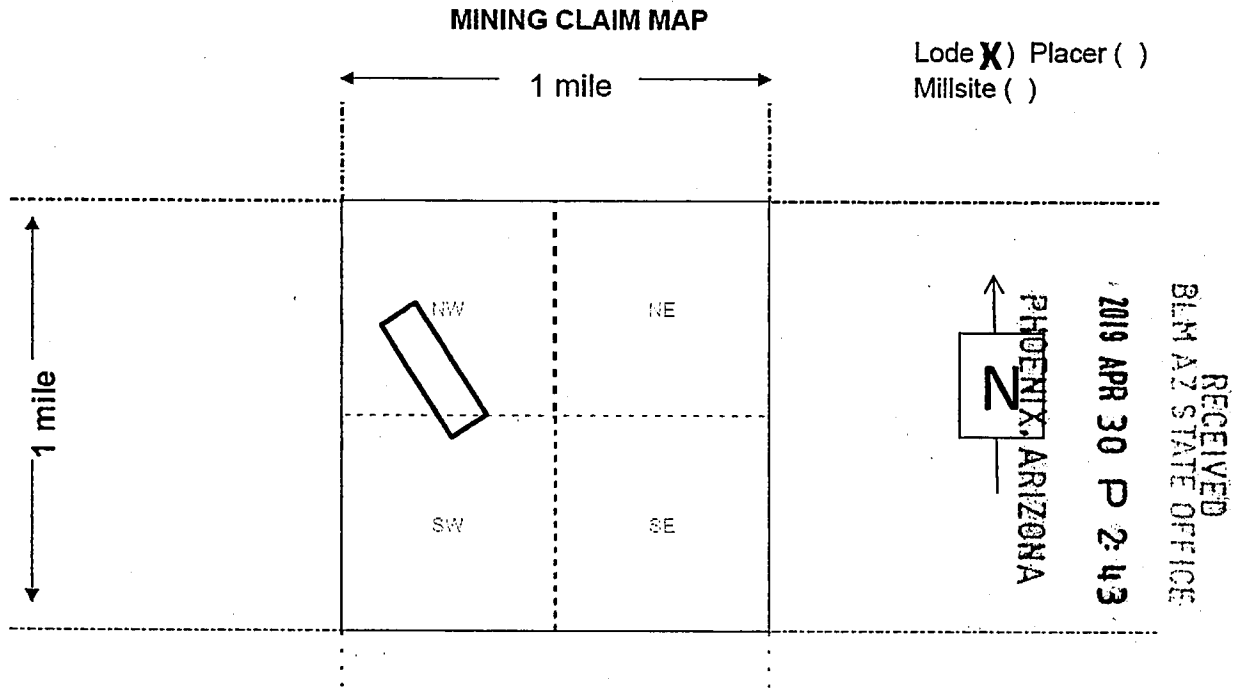
Cell 928-830-0721

RECEIVED
BLM AZ STATE OFFICE
2019 APR 30 P 2:43
PHOENIX, ARIZONA

AMC454849

MINING CLAIM MAP

Lode ()



1. The above map depicts the **FLG-41** mining claim which is located in Section 22 Township 23 N Range 18 W Gila and Salt River Base and Meridian Mohave County Arizona. Total claim acreage is 20.

2. The type of corner and location monuments used are as follows: 2" X 2" X 4' wooden posts

3. The bearings and distances in degrees and feet between this location monument and a public land survey monument 1810 feet S 27 E from the NW corner Section in T. 23 N. R. 18 W. GSRBM, as depicted on the map.

AMC454849

3
WHEN RECORDED RETURN TO:

WILLIAM FEYERABEND
4218 N KACHINA WAY
PRESCOTT VALLEY, AZ 86314



FEE# 2019019014

OFFICIAL RECORDS
OF MOHAVE COUNTY
KRISTI BLAIR,
COUNTY RECORDER



04/17/2019 01:20 PM Fee: \$10.00

PAGE: 1 of 3

**LOCATION NOTICE FOR
LODE MINING CLAIM**

PHOENIX, ARIZONA

2019 APR 30 P 2:42

RECEIVED
BLM AZ STATE OFFICE

AMC454849

RAG

LOCATION NOTICE FOR LODE MINING CLAIM

Amendment BLM Serial # _____

NOTICE IS HEREBY GIVEN that the FLG-42 lode mining claim has been located by Flagstaff Minerals (USA) Inc. whose current mailing address is
3411 Silverside Road Tatnall Building Suite 104
Wilmington DE 19810

The general course of this claim is northwest-southeast and it is situated in Mohave County Arizona. This claim is 1500 feet in length and 600 feet in width.
20 Total Claim Acreage.

This claim runs from the location monument on which this location notice is posted on the centerline of the claim approximately 100 feet in a northwest direction to the northwest end line and 300 feet in a southwest direction to the southwest end line and 1500 feet southeast to the southeast end line and 600 feet northeast to the northeast end line and 1500 feet northwest to the northwest end line. This claim is marked by six monuments one at each corner and one location monument along the center line of the claim.

The location monument on which this notice is posted is situated within Section 22 in Township 23 North and Range 18 W Gila Salt River Base and Meridian (GSRBM) Arizona and this claim encompasses portions of the following quarter section(s) section(s) Township(s) and Range(s) NW ¼ Section 22 in Township 23 N Range 18 W of the GSRBM Arizona.

The locality of this claim with reference to some natural object or permanent monument and additional information (if any) concerning its locality are as follows:
1765 feet S 41 E from the NW corner of Section 22 in T 23 N R 18 W of the GSRBM.

The above information is shown on the attached map.

DATED AND POSTED on the ground this 3 day of April 2019.

LOCATOR(s) AGENT

Print Name(s) William Feyerabend

Signature(s) William Feyerabend

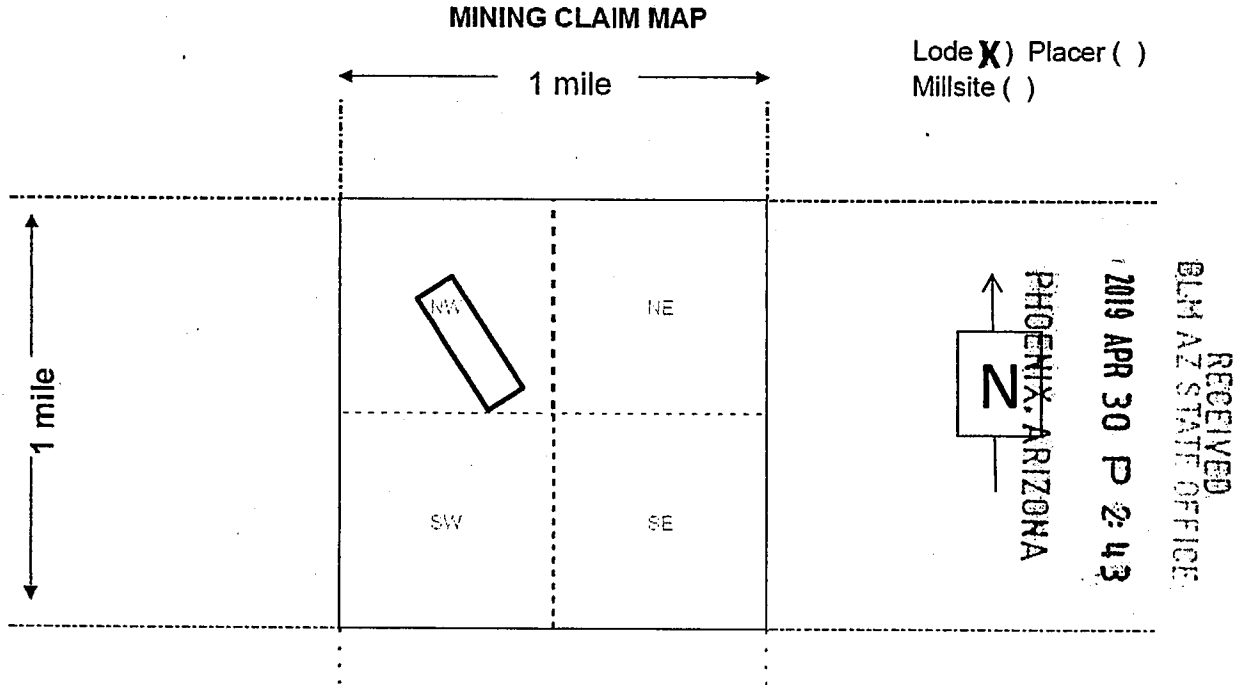
Cell 928-830-0721

RECEIVED
BLM AZ STATE OFFICE
2019 APR 30 P 2:43
PHOENIX, ARIZONA

AMC454850

MINING CLAIM MAP

Lode ()



1. The above map depicts the FLG-42 mining claim which is located in Section 22 Township 23 N Range 18 W Gila and Salt River Base and Meridian Mohave County Arizona. Total claim acreage is 20.

2. The type of corner and location monuments used are as follows: 2" X 2" X 4' wooden posts

3. The bearings and distances in degrees and feet between this location monument and a public land survey monument 1765 feet S 41 E from the NW corner of Section 22 in T. 23 N. R. 18 W. GSRBM.

as depicted on the map.

AMC 454850

3

WHEN RECORDED RETURN TO:

WILLIAM FEYERABEND
4218 N KACHINA WAY
PRESCOTT VALLEY, AZ 86314



FEE# 2019019015

OFFICIAL RECORDS
OF MOHAVE COUNTY
KRISTI BLAIR,
COUNTY RECORDER



04/17/2019 01:20 PM Fee: \$10.00

PAGE: 1 of 3

LOCATION NOTICE FOR LODE MINING CLAIM

RECEIVED
BLM AZ STATE OFFICE
2019 APR 30 P 2:43
PHOENIX, ARIZONA

AMC454850

RAG

LOCATION NOTICE FOR LODE MINING CLAIM

Amendment BLM Serial # _____

NOTICE IS HEREBY GIVEN that the FLG-43 lode mining claim has been located by Flagstaff Minerals (USA) Inc. whose current mailing address is
3411 Silverside Road Tatnall Building Suite 104
Wilmington DE 19810

RECEIVED
BLM AZ STATE OFFICE
2019 APR 30 P 2:44
PHOENIX, ARIZONA

The general course of this claim is northwest-southeast and it is situated in Mohave County Arizona. This claim is 1500 feet in length and 600 feet in width.
20 Total Claim Acreage.

This claim runs from the location monument on which this location notice is posted on the centerline of the claim approximately 100 feet in a northwest direction to the northwest end line and 300 feet in a southwest direction to the southwest end line and 1500 feet southeast to the southeast end line and 600 feet northeast to the northeast end line and 1500 feet northwest to the northwest end line. This claim is marked by six monuments one at each corner and one location monument along the center line of the claim.

The location monument on which this notice is posted is situated within Section 22 in Township 23 North and Range 18 W Gila Salt River Base and Meridian (GSRBM) Arizona and this claim encompasses portions of the following quarter section(s) section(s) Township(s) and Range(s) NW ¼ Section 22 in Township 23 N Range 18 W of the GSRBM Arizona.

The locality of this claim with reference to some natural object or permanent monument and additional information (if any) concerning its locality are as follows:
2020 feet S 62 E from the NW corner Section 22 in T 23 N R 18 W of the GSRBM.

The above information is shown on the attached map.

DATED AND POSTED on the ground this 3 day of April 2019.

LOCATOR(s) AGENT

Print Name(s) William Feyerabend

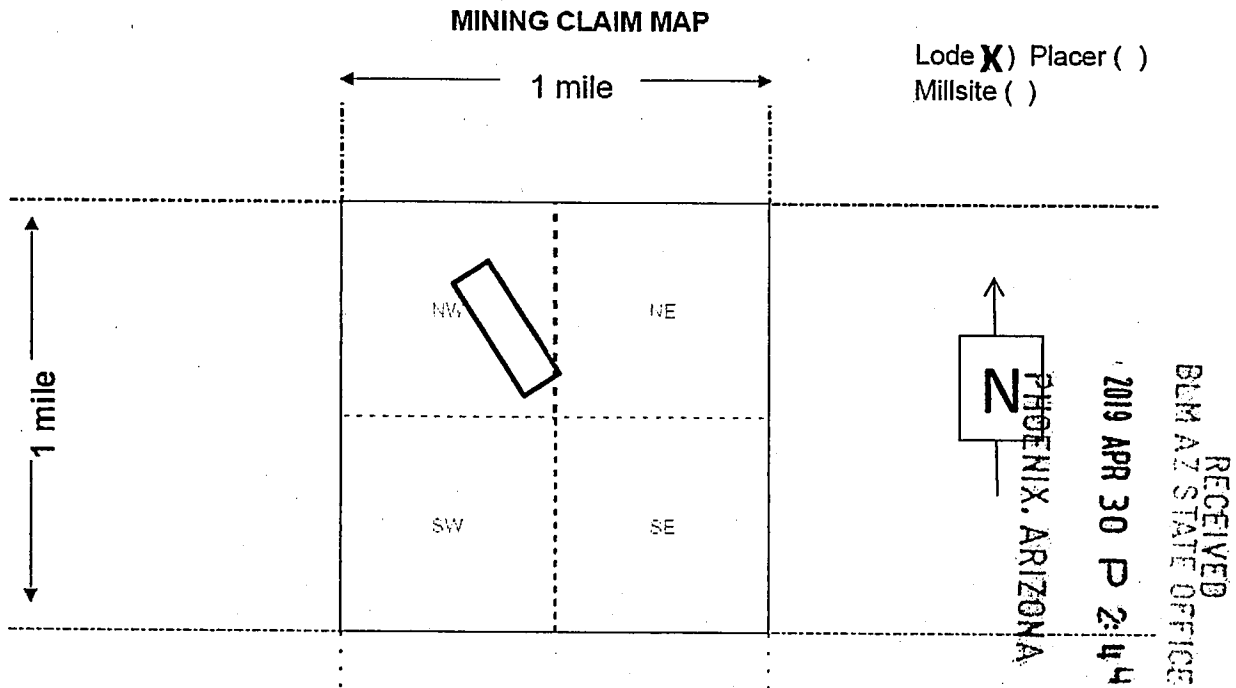
Signature(s) William Feyerabend

Cell 928-830-0721

AMC454851

MINING CLAIM MAP

Lode ()



1. The above map depicts the FLG-43 mining claim which is located in Section 22 Township 23 N Range 18 W Gila and Salt River Base and Meridian Mohave County Arizona. Total claim acreage is 20.
2. The type of corner and location monuments used are as follows: 2" X 2" X 4' wooden posts
3. The bearings and distances in degrees and feet between this location monument and a public land survey monument 200 feet S 62 E from the NW corner Section 22 in T. 23 N. R. 18 W. GSRBM, as depicted on the map.

AMC454851

3

WHEN RECORDED RETURN TO:

WILLIAM FEYERABEND
4218 N KACHINA WAY
PRESCOTT VALLEY, AZ 86314



FEE# 2019019016

OFFICIAL RECORDS
OF MOHAVE COUNTY
KRISTI BLAIR,
COUNTY RECORDER



04/17/2019 01:20 PM Fee: \$10.00

PAGE: 1 of 3

LOCATION NOTICE FOR LODE MINING CLAIM

PHOENIX, ARIZONA

2019 APR 30 P 2:43

RECEIVED
BLM AZ STATE OFFICE

AMC454851

RAG

LOCATION NOTICE FOR LODE MINING CLAIM

Amendment BLM Serial # _____

NOTICE IS HEREBY GIVEN that the FLG-44 lode mining claim has been located by Flagstaff Minerals (USA) Inc. whose current mailing address is
3411 Silverside Road Tatnall Building Suite 104
Wilmington DE 19810

RECEIVED
BLM AZ STATE OFFICE
2019 APR 30 P 2:44
PHOENIX, ARIZONA

The general course of this claim is northwest-southeast and it is situated in Mohave County Arizona. This claim is 1500 feet in length and 600 feet in width.
20 Total Claim Acreage.

This claim runs from the location monument on which this location notice is posted on the centerline of the claim approximately 100 feet in a northwest direction to the northwest end line and 300 feet in a southwest direction to the southwest end line and 1500 feet southeast to the southeast end line and 600 feet northeast to the northeast end line and 1500 feet northwest to the northwest end line. This claim is marked by six monuments one at each corner and one location monument along the center line of the claim.

The location monument on which this notice is posted is situated within Section 22 in Township 23 North and Range 18 W Gila Salt River Base and Meridian (GSRBM) Arizona and this claim encompasses portions of the following quarter section(s) section(s) Township(s) and Range(s) NE ¼ and NW ¼ Section 22 in Township 23 N Range 18 W of the GSRBM Arizona.

The locality of this claim with reference to some natural object or permanent monument and additional information (if any) concerning its locality are as follows:
2335 feet S 74 E from the NW corner Section 22 in T 23 N R 18 W of the GSRBM.

The above information is shown on the attached map.

DATED AND POSTED on the ground this 3 day of April _____ 2019.

LOCATOR(s) AGENT

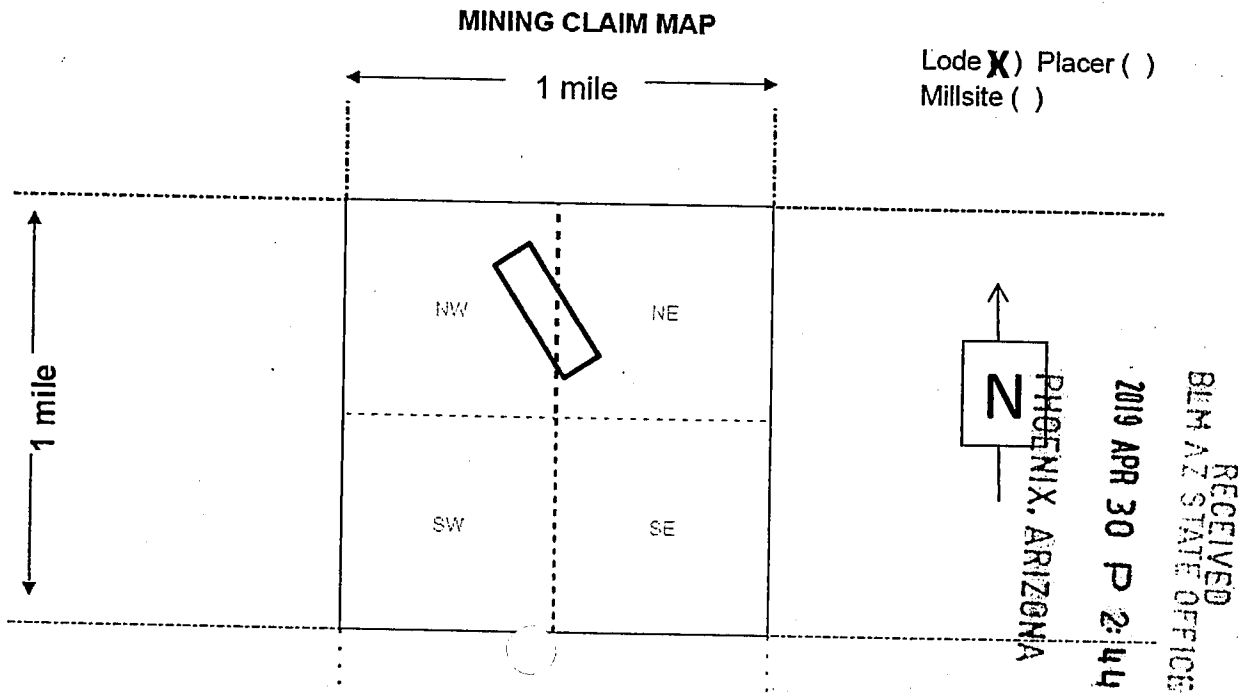
Print Name(s) William Feyerabend

Signature(s) William Feyerabend

Cell 928-830-0721

AMC454852

MINING CLAIM MAP
Lode ()



1. The above map depicts the FLG-44 mining claim which is located in Section 22 Township 23 N Range 18 W Gila and Salt River Base and Meridian Mohave County Arizona. Total claim acreage is 20.
2. The type of corner and location monuments used are as follows: 2" X 2" X 4' wooden posts
3. The bearings and distances in degrees and feet between this location monument and a public land survey monument 2335 feet S 74 E from the NW corner Section 22 in T. 23 N. R. 18 W. GSRBM, as depicted on the map.

AMC454852

3

WHEN RECORDED RETURN TO:

WILLIAM FEYERABEND
4218 N KACHINA WAY
PRESCOTT VALLEY, AZ 86314


FEE# 2019019017

OFFICIAL RECORDS
OF MOHAVE COUNTY
KRISTI BLAIR,
COUNTY RECORDER



04/17/2019 01:20 PM Fee: \$10.00

PAGE: 1 of 3

LOCATION NOTICE FOR LODE MINING CLAIM

RECEIVED
BLM AZ STATE OFFICE
2019 APR 30 P 2:43
PHOENIX, ARIZONA

AMC454852

RAG

DEPARTMENT OF THE INTERIOR
BUREAU OF LAND MANAGEMENT
Case Recordation

Geographic Report with Land

Disposition is equal to **AUTHORIZED , CANCELLED , EXPIRED , PENDING , REJECTED , RELINQUISHED ,
WITHDRAWN**

and Meridian Township Range Section is equal to 14 0240N 0180W 032

and Admin State is equal to AZ

DEPARTMENT OF THE INTERIOR
BUREAU OF LAND MANAGEMENT
Case Recordation

Geographic Report with Land

Disposition is equal to **AUTHORIZED , CANCELLED , EXPIRED , PENDING , REJECTED , RELINQUISHED ,
WITHDRAWN**

and Meridian Township Range Section is equal to 14 0240N 0180W 031

and Admin State is equal to AZ

DEPARTMENT OF THE INTERIOR
BUREAU OF LAND MANAGEMENT
Case Recordation

Geographic Report with Land

Disposition is equal to **AUTHORIZED , CANCELLED , EXPIRED , PENDING , REJECTED , RELINQUISHED ,
WITHDRAWN**

and Meridian Township Range Section is equal to 14 0230N 0180W 004

and Admin State is equal to AZ

DEPARTMENT OF THE INTERIOR
BUREAU OF LAND MANAGEMENT
Case Recordation

Geographic Report with Land

Disposition is equal to **AUTHORIZED , CANCELLED , EXPIRED , PENDING , REJECTED , RELINQUISHED ,
WITHDRAWN**

and Meridian Township Range Section is equal to **14 0230N 0180W 009**

and Admin State is equal to **AZ**

DEPARTMENT OF THE INTERIOR
BUREAU OF LAND MANAGEMENT
Case Recordation

Geographic Report with Land

Disposition is equal to **AUTHORIZED , CANCELLED , EXPIRED , PENDING , REJECTED , RELINQUISHED ,
WITHDRAWN**

and Meridian Township Range Section is equal to **14 0230N 0180W 008**

and Admin State is equal to **AZ**

DEPARTMENT OF THE INTERIOR
BUREAU OF LAND MANAGEMENT
Case Recordation

Geographic Report with Land

Disposition is equal to **AUTHORIZED , CANCELLED , EXPIRED , PENDING , REJECTED , RELINQUISHED ,
WITHDRAWN**
and Meridian Township Range Section is equal to **14 0230N 0180W 016**
and Admin State is equal to **AZ**

Date and Time Run:
5/13/2019 2:15:29 PM

Page 1 of 1

DEPARTMENT OF THE INTERIOR
BUREAU OF LAND MANAGEMENT
Case Recordation

Geographic Report with Land

Disposition is equal to **AUTHORIZED , CANCELLED , EXPIRED , PENDING , REJECTED , RELINQUISHED ,
WITHDRAWN**

and Meridian Township Range Section is equal to **14 0230N 0180W 015**

and Admin State is equal to **AZ**

NO WARRANTY IS MADE BY BLM
FOR USE OF THE DATA FOR
PURPOSES NOT INTENDED BY BLM

DEPARTMENT OF THE INTERIOR
BUREAU OF LAND MANAGEMENT
Case Recordation

Geographic Report with Land

Disposition is equal to **AUTHORIZED , CANCELLED , EXPIRED , PENDING , REJECTED , RELINQUISHED ,
WITHDRAWN**

and Meridian Township Range Section is equal to 14 0230N 0180W 022

and Admin State is equal to AZ

DEPARTMENT OF THE INTERIOR
BUREAU OF LAND MANAGEMENT
Case Recordation
Geographic Report with Land

Meridian Township Range Section is equal to **14 0230N 0180W 004** , **14 0230N 0180W 008** , **14 0230N 0180W 009** , **14 0230N 0180W 015** , **14 0230N 0180W 016** , **14 0230N 0180W 021** , **14 0230N 0180W 022**

and Admin State is equal to **AZ**

DEPARTMENT OF THE INTERIOR
BUREAU OF LAND MANAGEMENT
Case Recordation
Geographic Report with Land

Meridian Township Range Section is equal to **14 0230N 0180W 004** , **14 0230N 0180W 008** , **14 0230N 0180W 009** , **14 0230N 0180W 015** , **14 0230N 0180W 016** , **14 0230N 0180W 021** , **14 0230N 0180W 022**

and Admin State is equal to **AZ**

DEPARTMENT OF THE INTERIOR
BUREAU OF LAND MANAGEMENT
Case Recordation
Geographic Report with Land

Admin State: AZ
Geo State: AZ
Serial Number: AZA 000689

Total Case Acres: 7.500

Casetype	Case Disp	Mer	Twp	Rng	Sec	Sur Type	Sur Nr	Suf	Subdivision	Pending Action
274000	AUTHORIZED	14	0230N	0180W	004	MNR		1	SWSESESWNE, S2SWSESWNE;	
								2	NWNEWSE, W2NENWSE;	
								3	N2SWNEWSE, NWSENEWSE;	

Admin State: AZ
Geo State: AZ
Serial Number: AZA 000740

Total Case Acres: 6.060

Casetype	Case Disp	Mer	Twp	Rng	Sec	Sur Type	Sur Nr	Suf	Subdivision	Pending Action
287300	AUTHORIZED	14	0230N	0180W	015	ALIQ			S2NE,N2SE,SWSE, NWNE,NENW;	
					022	ALIQ			W2NE,E2SW,SENW;	

Admin State: AZ
Geo State: AZ
Serial Number: AZA 000798

Total Case Acres: 15.260

Casetype	Case Disp	Mer	Twp	Rng	Sec	Sur Type	Sur Nr	Suf	Subdivision	Pending Action
285002	CLOSED	14	0230N	0180W	022	ALIQ			S2SE,NWSE;	

Admin State: AZ
Geo State: AZ
Serial Number: AZA 001068

Total Case Acres: 1.000

Casetype	Case Disp	Mer	Twp	Rng	Sec	Sur Type	Sur Nr	Suf	Subdivision	Pending Action
286203	CLOSED	14	0230N	0180W	022	ALIQ		1	S2SWSW;	
									SENESEW,N2SESEW, NESWSW;	

Admin State: AZ
Geo State: AZ
Serial Number: AZA 001465

Total Case Acres: 9.040

Casetype	Case Disp	Mer	Twp	Rng	Sec	Sur Type	Sur Nr	Suf	Subdivision	Pending Action
287300	AUTHORIZED	14	0230N	0180W	015	ALIQ			SENE;	
						LOTS			1;	

Admin State: AZ
Geo State: AZ
Serial Number: AZA 005370

DEPARTMENT OF THE INTERIOR
BUREAU OF LAND MANAGEMENT
Case Recordation

Total Case Acres: 0.220

Case type	Case Disp	Mer	Twp	Rng	Sec	Sur Type	Sur Nr	Suf	Subdivision	Pending Action
287300	AUTHORIZED	14	0230N	0180W	004	LOTS			20;	

Admin State: AZ
Geo State: AZ
Serial Number: AZA 005877

Total Case Acres: 39.250

Case type	Case Disp	Mer	Twp	Rng	Sec	Sur Type	Sur Nr	Suf	Subdivision	Pending Action
286203	AUTHORIZED	14	0230N	0180W	015	MNR		1	W2W2W2;	
					022	MNR		1	W2W2W2;	

Admin State: AZ
Geo State: AZ
Serial Number: AZA 008177

Total Case Acres: 60.000

Case type	Case Disp	Mer	Twp	Rng	Sec	Sur Type	Sur Nr	Suf	Subdivision	Pending Action
240006	CLOSED	14	0230N	0180W	009	FF		1	POR LOR 4 LESS PATENTED;	
								2	MINING CLAIM (E2NESESE);	

Admin State: AZ
Geo State: AZ
Serial Number: AZA 00817701

Total Case Acres: 60.000

Case type	Case Disp	Mer	Twp	Rng	Sec	Sur Type	Sur Nr	Suf	Subdivision	Pending Action
291200	CLOSED	14	0230N	0180W	009	FF		1	POR LOT 4 LESS PATENTED;	
								2	MINING CLAIM (E2NESESE);	

Admin State: AZ
Geo State: AZ
Serial Number: AZA 010515

Total Case Acres: 2,320.240

Case type	Case Disp	Mer	Twp	Rng	Sec	Sur Type	Sur Nr	Suf	Subdivision	Pending Action
311111	CLOSED	14	0230N	0180W	004	ALIQ			S2NW,SW,W2SE;	
						LOTS			3,4,12-15,17,18,20-23;	
					008	ALIQ			ALL;	

Admin State: AZ
Geo State: AZ
Serial Number: AZA 010516

Total Case Acres: 2,200.830

Case type	Case Disp	Mer	Twp	Rng	Sec	Sur Type	Sur Nr	Suf	Subdivision	Pending Action
311111	CLOSED	14	0230N	0180W	009	ALIQ			W2,W2SE,SESE;	
						LOTS			4;	

DEPARTMENT OF THE INTERIOR
BUREAU OF LAND MANAGEMENT
Case Recordation

Casetype	Case Disp	Mer	Twp	Rng	Sec	Sur Type	Sur Nr	Suf	Subdivision	Pending Action
311111	CLOSED	14	0230N	0180W	015	ALIQ			W2NE,SENE,W2,SE;	
						LOTS			1;	

Admin State: AZ
Geo State: AZ
Serial Number: AZA 010617

Total Case Acres: 2,327.590

Casetype	Case Disp	Mer	Twp	Rng	Sec	Sur Type	Sur Nr	Suf	Subdivision	Pending Action
311111	CLOSED	14	0230N	0180W	022	ALIQ			ALL;	

Admin State: AZ
Geo State: AZ
Serial Number: AZA 016122

Total Case Acres: 4.809

Casetype	Case Disp	Mer	Twp	Rng	Sec	Sur Type	Sur Nr	Suf	Subdivision	Pending Action
286203	AUTHORIZED	14	0230N	0180W	004	ALIQ			SENW;	
						LOTS			20;	
						MNR		1	N2NWSW,SESWNW;	
					008	MNR		1	NWNWNW;	

Admin State: AZ
Geo State: AZ
Serial Number: AZA 016379

Total Case Acres: 7.100

Casetype	Case Disp	Mer	Twp	Rng	Sec	Sur Type	Sur Nr	Suf	Subdivision	Pending Action
287001	CLOSED	14	0230N	0180W	022	ALIQ			SWSW;	

Admin State: AZ
Geo State: AZ
Serial Number: AZA 019123PT

Total Case Acres: 106,366.240

Casetype	Case Disp	Mer	Twp	Rng	Sec	Sur Type	Sur Nr	Suf	Subdivision	Pending Action
221006	AUTHORIZED	14	0230N	0180W	016	ALIQ			ALL;	

Admin State: AZ
Geo State: AZ
Serial Number: AZA 020658

Total Case Acres: 0.855

Casetype	Case Disp	Mer	Twp	Rng	Sec	Sur Type	Sur Nr	Suf	Subdivision	Pending Action
285003	AUTHORIZED	14	0230N	0180W	022	ALIQ			SE;	

Admin State: AZ
Geo State: AZ
Serial Number: AZA 023233

Total Case Acres: 5.000

DEPARTMENT OF THE INTERIOR
BUREAU OF LAND MANAGEMENT
Case Recordation

CaseType	Case Disp	Mer	Twp	Rng	Sec	Sur Type	Sur Nr	Suf	Subdivision	Pending Action
361113	CLOSED	14	0230N	0180W	016	ALIQ			NWSW;	

Admin State: AZ
Geo State: AZ
Serial Number: AZA 025261

Total Case Acres: 10.400

CaseType	Case Disp	Mer	Twp	Rng	Sec	Sur Type	Sur Nr	Suf	Subdivision	Pending Action
287001	AUTHORIZED	14	0230N	0180W	004	LOTS			4,20;	
						MNR		1	NESWNW,N2SEW;	

Admin State: AZ
Geo State: AZ
Serial Number: AZA 026189

Total Case Acres: 17.800

CaseType	Case Disp	Mer	Twp	Rng	Sec	Sur Type	Sur Nr	Suf	Subdivision	Pending Action
380910	CLOSED	14	0230N	0180W	022	ALIQ			SE;	

Admin State: AZ
Geo State: AZ
Serial Number: AZA 02623001

Total Case Acres: 10.500

CaseType	Case Disp	Mer	Twp	Rng	Sec	Sur Type	Sur Nr	Suf	Subdivision	Pending Action
291200	CLOSED	14	0230N	0180W	004	FF		1	S2 OF LOT 17;	
						LOTS			18;	

Admin State: AZ
Geo State: AZ
Serial Number: AZA 02623002

Total Case Acres: 2.000

CaseType	Case Disp	Mer	Twp	Rng	Sec	Sur Type	Sur Nr	Suf	Subdivision	Pending Action
291200	CLOSED	14	0230N	0180W	004	FF		1	S2 OF LOT 17;	
						LOTS			18;	

Admin State: AZ
Geo State: AZ
Serial Number: AZA 027700

Total Case Acres: 5.500

CaseType	Case Disp	Mer	Twp	Rng	Sec	Sur Type	Sur Nr	Suf	Subdivision	Pending Action
274000	CLOSED	14	0230N	0180W	004	FF		1	E 384' OF S 146' OF LOT;	
								2	17;	
								3	E 552' OF LOT 18;	

Admin State: AZ
Geo State: AZ
Serial Number: AZA 029930

DEPARTMENT OF THE INTERIOR
BUREAU OF LAND MANAGEMENT
Case Recordation

Total Case Acres: 4.900

Case type	Case Disp	Mer	Twp	Rng	Sec	Sur Type	Sur Nr	Suf	Subdivision	Pending Action
380913	CLOSED	14	0230N	0180W	004	ALIQ			SW;	
					009	ALIQ			NW;	

Admin State: AZ
Geo State: AZ
Serial Number: AZA 030121

Total Case Acres: 0.040

Case type	Case Disp	Mer	Twp	Rng	Sec	Sur Type	Sur Nr	Suf	Subdivision	Pending Action
286203	AUTHORIZED	14	0230N	0180W	022	ALIQ			NWSW;	Y
						MNR		1	SWSWSWSW;	Y

Admin State: AZ
Geo State: AZ
Serial Number: AZA 030411

Total Case Acres: 1.000

Case type	Case Disp	Mer	Twp	Rng	Sec	Sur Type	Sur Nr	Suf	Subdivision	Pending Action
362113	CLOSED	14	0230N	0180W	016	ALIQ			SE;	

Admin State: AZ
Geo State: AZ
Serial Number: AZA 031441

Total Case Acres: 1.090

Case type	Case Disp	Mer	Twp	Rng	Sec	Sur Type	Sur Nr	Suf	Subdivision	Pending Action
288001	CLOSED	14	0230N	0180W	004	ALIQ			S2NW;	
						LOTS			4;	

Admin State: AZ
Geo State: AZ
Serial Number: AZA 031567

Total Case Acres: 7.925

Case type	Case Disp	Mer	Twp	Rng	Sec	Sur Type	Sur Nr	Suf	Subdivision	Pending Action
285003	AUTHORIZED	14	0230N	0180W	009	ALIQ			SESE;	
					015	ALIQ			W2NE,NENW,SWNW;	
						MNR			NWNWNWNWSW;	
					022	MNR			SESESEENW, N2SENW;	
						W2W2W2W2W2;				
						W2W2W2W2W2;				

Admin State: AZ
Geo State: AZ
Serial Number: AZA 032473

Total Case Acres: 13.044

DEPARTMENT OF THE INTERIOR
BUREAU OF LAND MANAGEMENT
Case Recordation

Casetype	Case Disp	Mer	Twp	Rng	Sec	Sur Type	Sur Nr	Suf	Subdivision	Pending Action
287001	AUTHORIZED	14	0230N	0180W	015	MNR			W2W2W2W2W2;	
					022	MNR			W2W2W2W2W2;	

Admin State: AZ
Geo State: AZ
Serial Number: AZA 032476

Total Case Acres: 42.190

Casetype	Case Disp	Mer	Twp	Rng	Sec	Sur Type	Sur Nr	Suf	Subdivision	Pending Action
281001	AUTHORIZED	14	0230N	0180W	009	MNR			E2E2E2SESE;	
					015	MNR			W2W2W2W2W2;	
					016	MNR			E2E2E2E2E2;	
					022	MNR			E2E2NENENE;	

Admin State: AZ
Geo State: AZ
Serial Number: AZA 032956

Total Case Acres: 1.000

Casetype	Case Disp	Mer	Twp	Rng	Sec	Sur Type	Sur Nr	Suf	Subdivision	Pending Action
380913	CLOSED	14	0230N	0180W	022	ALIQ			S2;	

Admin State: AZ
Geo State: AZ
Serial Number: AZA 033319

Total Case Acres: 15.630

Casetype	Case Disp	Mer	Twp	Rng	Sec	Sur Type	Sur Nr	Suf	Subdivision	Pending Action
285003	AUTHORIZED	14	0230N	0180W	022	ALIQ			NWSE,SESE;	
						MNR			NESWSE;	

Admin State: AZ
Geo State: AZ
Serial Number: AZA 033610

Total Case Acres: 1.090

Casetype	Case Disp	Mer	Twp	Rng	Sec	Sur Type	Sur Nr	Suf	Subdivision	Pending Action
287001	CLOSED	14	0230N	0180W	004	LOTS			4,16,20;	
						MNR			NESWNW,N2SENW;	

Admin State: AZ
Geo State: AZ
Serial Number: AZA 034523

Total Case Acres: 1.000

Casetype	Case Disp	Mer	Twp	Rng	Sec	Sur Type	Sur Nr	Suf	Subdivision	Pending Action
380913	CLOSED	14	0230N	0180W	008	ALIQ			E2;	
					009	ALIQ			S2;	
					015	ALIQ			NW;	
									SE;	

Admin State: AZ
Geo State: AZ

DEPARTMENT OF THE INTERIOR
BUREAU OF LAND MANAGEMENT
Case Recordation

Serial Number: AZA 034618

Total Case Acres: 640.000

Casetype	Case Disp	Mer	Twp	Rng	Sec	Sur Type	Sur Nr	Suf	Subdivision	Pending Action
380913	CLOSED	14	0230N	0180W	022	ALIQ			S2;	

Admin State: AZ
Geo State: AZ
Serial Number: AZA 035674

Total Case Acres: 6.837

Casetype	Case Disp	Mer	Twp	Rng	Sec	Sur Type	Sur Nr	Suf	Subdivision	Pending Action
281001	CLOSED	14	0230N	0180W	022	FF			MS 4732;	
						MNR			SWSWSW;	

Admin State: AZ
Geo State: AZ
Serial Number: AZA 035805

Total Case Acres: 160.000

Casetype	Case Disp	Mer	Twp	Rng	Sec	Sur Type	Sur Nr	Suf	Subdivision	Pending Action
380910	CLOSED	14	0230N	0180W	022	ALIQ			SW;	

Admin State: AZ
Geo State: AZ
Serial Number: AZA 035955

Total Case Acres: 0.003

Casetype	Case Disp	Mer	Twp	Rng	Sec	Sur Type	Sur Nr	Suf	Subdivision	Pending Action
380913	CLOSED	14	0230N	0180W	022	ALIQ			SW;	

Admin State: AZ
Geo State: AZ
Serial Number: AZA 036143

Total Case Acres: 1.810

Casetype	Case Disp	Mer	Twp	Rng	Sec	Sur Type	Sur Nr	Suf	Subdivision	Pending Action
285003	AUTHORIZED	14	0230N	0180W	004	LOTS			16;	
									20;	

Admin State: AZ
Geo State: AZ
Serial Number: AZA 036286

Total Case Acres: 0.500

Casetype	Case Disp	Mer	Twp	Rng	Sec	Sur Type	Sur Nr	Suf	Subdivision	Pending Action
380913	CLOSED	14	0230N	0180W	022	ALIQ			SE;	
									SW;	

Admin State: AZ
Geo State: AZ
Serial Number: AZA 036383

DEPARTMENT OF THE INTERIOR
BUREAU OF LAND MANAGEMENT
Case Recordation

Total Case Acres: 5.000

Casetype	Case Disp	Mer	Twp	Rng	Sec	Sur Type	Sur Nr	Suf	Subdivision	Pending Action
371511	CLOSED	14	0230N	0180W	022	ALIQ			SW;	

Admin State: AZ
Geo State: AZ
Serial Number: AZA 036441

Total Case Acres: 0.835

Casetype	Case Disp	Mer	Twp	Rng	Sec	Sur Type	Sur Nr	Suf	Subdivision	Pending Action
281001	AUTHORIZED	14	0230N	0180W	004	LOTS			20;	

Admin State: AZ
Geo State: AZ
Serial Number: AZA 036479

Total Case Acres: 2.790

Casetype	Case Disp	Mer	Twp	Rng	Sec	Sur Type	Sur Nr	Suf	Subdivision	Pending Action
285003	AUTHORIZED	14	0230N	0180W	004	ALIQ			SENW,SWNW;	
						LOTS			18,20;	

Admin State: AZ
Geo State: AZ
Serial Number: AZA 037761

Total Case Acres: 0.900

Casetype	Case Disp	Mer	Twp	Rng	Sec	Sur Type	Sur Nr	Suf	Subdivision	Pending Action
380913	AUTHORIZED	14	0230N	0180W	004	ALIQ			W2;	
					009	ALIQ			W2;	

Admin State: AZ
Geo State: AZ
Serial Number: AZAR 0026865

Total Case Acres: 0.920

Casetype	Case Disp	Mer	Twp	Rng	Sec	Sur Type	Sur Nr	Suf	Subdivision	Pending Action
287300	AUTHORIZED	14	0230N	0180W	004	FF		1	N2 OF LOT 12;	

Admin State: AZ
Geo State: AZ
Serial Number: AZAR 0034355

Total Case Acres: 20.500

Casetype	Case Disp	Mer	Twp	Rng	Sec	Sur Type	Sur Nr	Suf	Subdivision	Pending Action
240006	CLOSED	14	0230N	0180W	004	LOTS			17,18;	

Admin State: AZ
Geo State: AZ
Serial Number: AZAR 003435501

Total Case Acres: 0.000

DEPARTMENT OF THE INTERIOR
BUREAU OF LAND MANAGEMENT
Case Recordation

Casetype	Case Disp	Mer	Twp	Rng	Sec	Sur Type	Sur Nr	Suf	Subdivision	Pending Action
274000	CLOSED	14	0230N	0180W	004	FF		1	N 10 AC LOT 17;	
								2	S 2.82 AC OF LOT 17;	
									18;	
						LOTS				

Admin State: AZ
Geo State: AZ
Serial Number: AZAR 003435502

Total Case Acres: 10.000

Casetype	Case Disp	Mer	Twp	Rng	Sec	Sur Type	Sur Nr	Suf	Subdivision	Pending Action
274002	AUTHORIZED	14	0230N	0180W	004	FF		1	N 10 ACRES OF LOT 17;	

Admin State: AZ
Geo State: AZ
Serial Number: AZAR 003435503

Total Case Acres: 10.500

Casetype	Case Disp	Mer	Twp	Rng	Sec	Sur Type	Sur Nr	Suf	Subdivision	Pending Action
274002	AUTHORIZED	14	0230N	0180W	004	FF		1	S2 LOT 17;	
						LOTS			18;	

Admin State: AZ
Geo State: AZ
Serial Number: AZAR 003435504

Total Case Acres: 2.820

Casetype	Case Disp	Mer	Twp	Rng	Sec	Sur Type	Sur Nr	Suf	Subdivision	Pending Action
274000	CLOSED	14	0230N	0180W	004	FF			S2 LOT 17;	

Admin State: AZ
Geo State: AZ
Serial Number: AZAR 003435505

Total Case Acres: 7.680

Casetype	Case Disp	Mer	Twp	Rng	Sec	Sur Type	Sur Nr	Suf	Subdivision	Pending Action
274000	AUTHORIZED	14	0230N	0180W	004	LOTS			18;	

Admin State: AZ
Geo State: AZ
Serial Number: AZAR 003435506

Total Case Acres: 2.820

Casetype	Case Disp	Mer	Twp	Rng	Sec	Sur Type	Sur Nr	Suf	Subdivision	Pending Action
274002	AUTHORIZED	14	0230N	0180W	004	FF		1	S2 OF LOT 17;	

Admin State: AZ
Geo State: AZ
Serial Number: AZPHX 0034352

Total Case Acres: 342.470

DEPARTMENT OF THE INTERIOR
BUREAU OF LAND MANAGEMENT
Case Recordation

Casetype	Case Disp	Mer	Twp	Rng	Sec	Sur Type	Sur Nr	Suf	Subdivision	Pending Action
285003	AUTHORIZED	14	0230N	0180W	004	LOTS			3,4,16,17;	

Admin State: AZ
Geo State: AZ
Serial Number: AZPHX 0078948

Total Case Acres: 1.000

Casetype	Case Disp	Mer	Twp	Rng	Sec	Sur Type	Sur Nr	Suf	Subdivision	Pending Action
285130	AUTHORIZED	14	0230N	0180W	004	ALIQ			S2NW;	
						LOTS			12,20;	

Admin State: AZ
Geo State: AZ
Serial Number: AZPHX 0079151

Total Case Acres: 107.500

Casetype	Case Disp	Mer	Twp	Rng	Sec	Sur Type	Sur Nr	Suf	Subdivision	Pending Action
281001	AUTHORIZED	14	0230N	0180W	004	ALIQ			S2NW,NWSW;	
						LOTS		1	20;	
								008	MNR	

Admin State: AZ
Geo State: AZ
Serial Number: AZPHX 0086604

Total Case Acres: 484.850

Casetype	Case Disp	Mer	Twp	Rng	Sec	Sur Type	Sur Nr	Suf	Subdivision	Pending Action
284200	CLOSED	14	0230N	0180W	016	FF		1	SESENW,E2SW;	
					021	ALIQ			NENW,W2NE,SE;	

Admin State: AZ
Geo State: AZ
Serial Number: AZPHX 0086605

Total Case Acres: 130.900

Casetype	Case Disp	Mer	Twp	Rng	Sec	Sur Type	Sur Nr	Suf	Subdivision	Pending Action
284200	CLOSED	14	0230N	0180W	008	ALIQ			N2S2,SENE;	
					009	ALIQ		1	SESW;	
									S2NW,NESW,W2NE;	
				MNR		1	NWNWSE;			

**DEPARTMENT OF THE INTERIOR
BUREAU OF LAND MANAGEMENT
Case Recordation**

Geographic Report with Land

Meridian Township Range Section is equal to **14 0240N 0180W 031 , 14 0240N 0180W 032**
and Admin State is equal to **AZ**

DEPARTMENT OF THE INTERIOR
BUREAU OF LAND MANAGEMENT
Case Recordation
Geographic Report with Land

Admin State: AZ
Geo State: AZ
Serial Number: AZA 025261

Total Case Acres: 10.400

CaseType	Case Disp	Mer	Twp	Rng	Sec	Sur Type	Sur Nr	Suf	Subdivision	Pending Action
287001	AUTHORIZED	14	0240N	0180W	031	LOTS			1;	
					032	ALIQ		NWNE,S2NE;		
						LOTS		1;		
						MNR		1	NENESE,N2SENESE;	

Admin State: AZ
Geo State: AZ
Serial Number: AZA 025461

Total Case Acres: 1.000

CaseType	Case Disp	Mer	Twp	Rng	Sec	Sur Type	Sur Nr	Suf	Subdivision	Pending Action
380913	CLOSED	14	0240N	0180W	032	ALIQ			S2;	

Admin State: AZ
Geo State: AZ
Serial Number: AZA 026647

Total Case Acres: 1.760

CaseType	Case Disp	Mer	Twp	Rng	Sec	Sur Type	Sur Nr	Suf	Subdivision	Pending Action
285003	AUTHORIZED	14	0240N	0180W	031	LOTS			1;	

Admin State: AZ
Geo State: AZ
Serial Number: AZA 031441

Total Case Acres: 1.090

CaseType	Case Disp	Mer	Twp	Rng	Sec	Sur Type	Sur Nr	Suf	Subdivision	Pending Action
288001	CLOSED	14	0240N	0180W	031	LOTS			1;	
					032	ALIQ		NE,NESE;		
						LOTS		1;		

Admin State: AZ
Geo State: AZ
Serial Number: AZA 033485

Total Case Acres: 1.000

CaseType	Case Disp	Mer	Twp	Rng	Sec	Sur Type	Sur Nr	Suf	Subdivision	Pending Action
293200	AUTHORIZED	14	0240N	0180W	031	ALIQ			NWNW;	

Admin State: AZ
Geo State: AZ
Serial Number: AZA 033610

Total Case Acres: 1.090

CaseType	Case Disp	Mer	Twp	Rng	Sec	Sur Type	Sur Nr	Suf	Subdivision	Pending Action
287001	CLOSED	14	0240N	0180W	031	LOTS			1;	

DEPARTMENT OF THE INTERIOR
BUREAU OF LAND MANAGEMENT
Case Recordation

CaseType	Case Disp	Mer	Twp	Rng	Sec	Sur Type	Sur Nr	Suf	Subdivision	Pending Action
287001	CLOSED	14	0240N	0180W	032	ALIQ			NE;	
						LOTS			1;	
						MNR			NENESE,N2SENESE;	

Admin State: AZ
Geo State: AZ
Serial Number: AZA 033854

Total Case Acres: 0.500

CaseType	Case Disp	Mer	Twp	Rng	Sec	Sur Type	Sur Nr	Suf	Subdivision	Pending Action
380913	CLOSED	14	0240N	0180W	032	ALIQ			SW;	

Admin State: AZ
Geo State: AZ
Serial Number: AZA 037761

Total Case Acres: 0.900

CaseType	Case Disp	Mer	Twp	Rng	Sec	Sur Type	Sur Nr	Suf	Subdivision	Pending Action
380913	AUTHORIZED	14	0240N	0180W	031	ALIQ			SE;	
					032	ALIQ			S2;	

Admin State: AZ
Geo State: AZ
Serial Number: AZPHX 0081417

Total Case Acres: 2.670

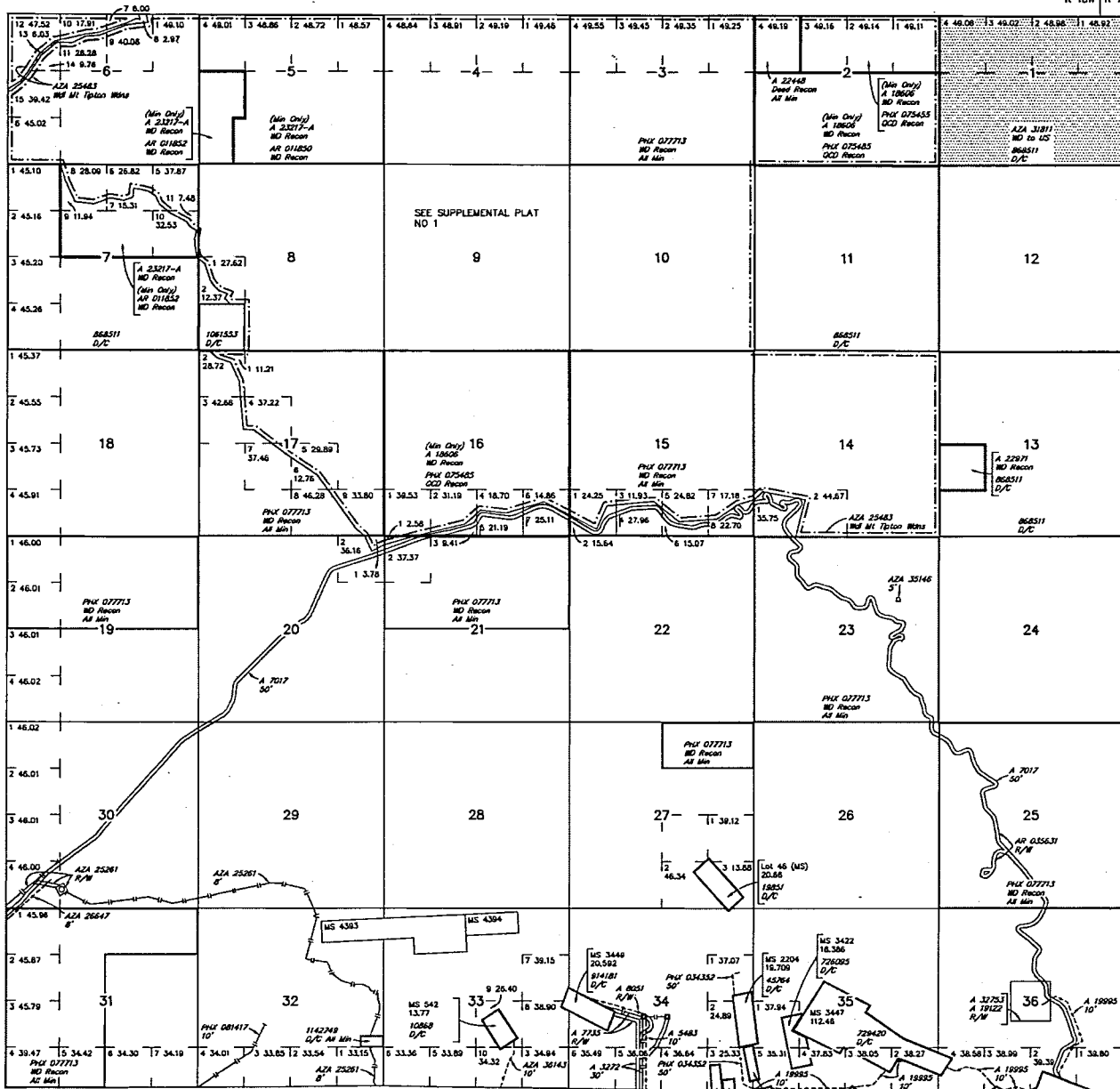
CaseType	Case Disp	Mer	Twp	Rng	Sec	Sur Type	Sur Nr	Suf	Subdivision	Pending Action
287300	AUTHORIZED	14	0240N	0180W	032	LOTS			3,4;	
						MNR		1	SWNESW;	

TOWNSHIP 24 NORTH RANGE 18 WEST OF THE GILA AND SALT RIVER MERIDIAN, ARIZONA

MOHAVE COUNTY
KINGMAN FIELD OFFICE

T 25N
R 18W R 17W

STATUS OF PUBLIC DOMAIN
LAND AND MINERAL TITLES
AND ACQUIRED LANDS



INDEX TO SEGREGATED TRACTS				
RESURVEY TRACT NO	ORIGINAL SURVEY			
	T	R	SEC	SUBDIVISION

FOR ORDERS AFFECTING DISPOSAL OR USE OF UNIDENTIFIED LANDS WITHDRAWN FOR CLASSIFICATION, MINERALS, WATER AND/OR OTHER PUBLIC PURPOSES, REFER TO INDEX OF MISCELLANEOUS DOCUMENTS.

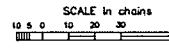
Grazing Dist No 2

MS 455 SW
456 SE

Lands patented under Small Tract Act are NON - Subject to Mineral Leasing Act

- AZA 33610 R/W Pipeline 3"
- Sec 28: S1/2SW1/4, SW1/4SE1/4
- Sec 32: S1/2SE1/4SW1/4, S1/2SE1/4, Lot 4
- Sec 31: Lot 1
- Sec 32: NE1/4NE1/4SE1/4, N1/2SE1/4NE1/4SE1/4, Lot 1
- Sec 33: NE1/4SE1/4, Lots 2 & 4
- Sec 34: N1/2SW1/4 Except Portion in MS 3449

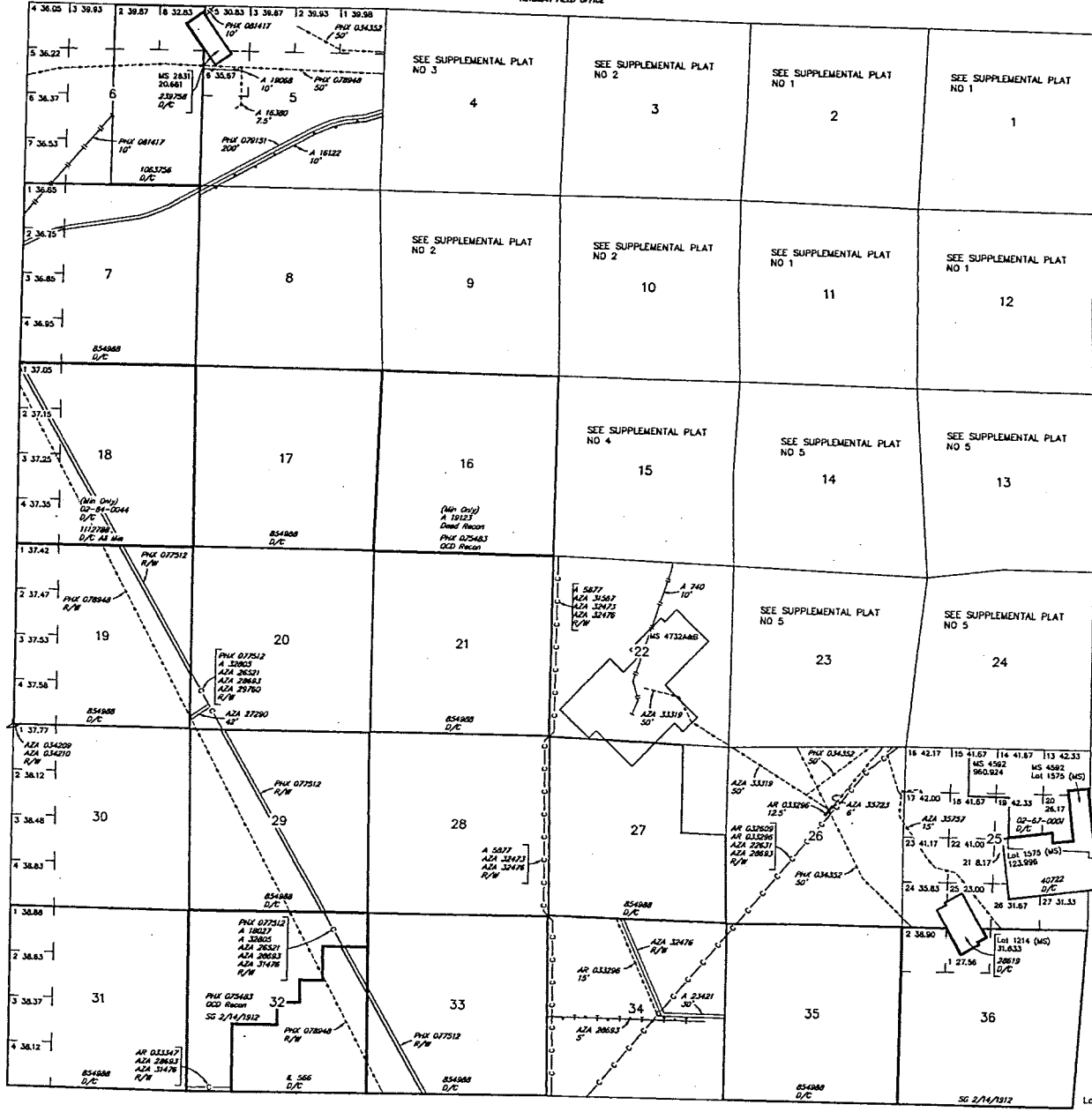
CURRENT TO	LT	CSR Mer
2-3-2016	ACAD	T 24 N R 18 W



WARNING STATEMENT
This plat is the Bureau's Record of Title, and should be used only as a graphic display of the township survey data. It does not reflect title changes which may have been affected by lateral movements of rivers or other bodies of water. Refer to the control surveys for official survey information.

TOWNSHIP 23 NORTH RANGE 18 WEST OF THE GILA AND SALT RIVER MERIDIAN, ARIZONA

MOHAVE COUNTY
KINGMAN FIELD OFFICE



STATUS OF PUBLIC DOMAIN LAND AND MINERAL TITLES

INDEX TO SEGREGATED TRACTS				
TRACT NO	ORIGINAL SURVEY			
	T	R	SEC	SUBDIVISION

FOR ORDERS AFFECTING DISPOSAL OR USE OF UNIDENTIFIED LANDS WITHIN ANY FOR CLASSIFICATION, MINERALS, WATER AND/OR OTHER PUBLIC PURPOSES REFER TO INDEX OF MISCELLANEOUS DOCUMENTS.

Creating Dat No 2

MDS 451 NE
452 NW
453 SW
454 SE

AR 033343 R/W Pipeline 25'
Sec 24: Lot 7

AZA 27301 R/W Road
Sec 20: NW1/4 M&B

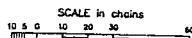
AZA 30121 R/W Telephone & Telegraph 10'
Sec 22: NW1/4SW1/4, SW1/4SW1/4SW1/4SW1/4

AZA 31000 R/W Precipitation Gauge
Sec 34: NW1/4NW1/4

AZA 31001 R/W Precipitation Gauge
Sec 12: SW1/4NW1/4

AZA 33610 R/W Pipeline 3'
Sec 4: Lots 4, 16, 20, NE1/4SW1/4NW1/4
NW1/4SW1/4NW1/4

AZA 36143 R/W Transmission Line 10'
Sec 4: Lots 16 & 20



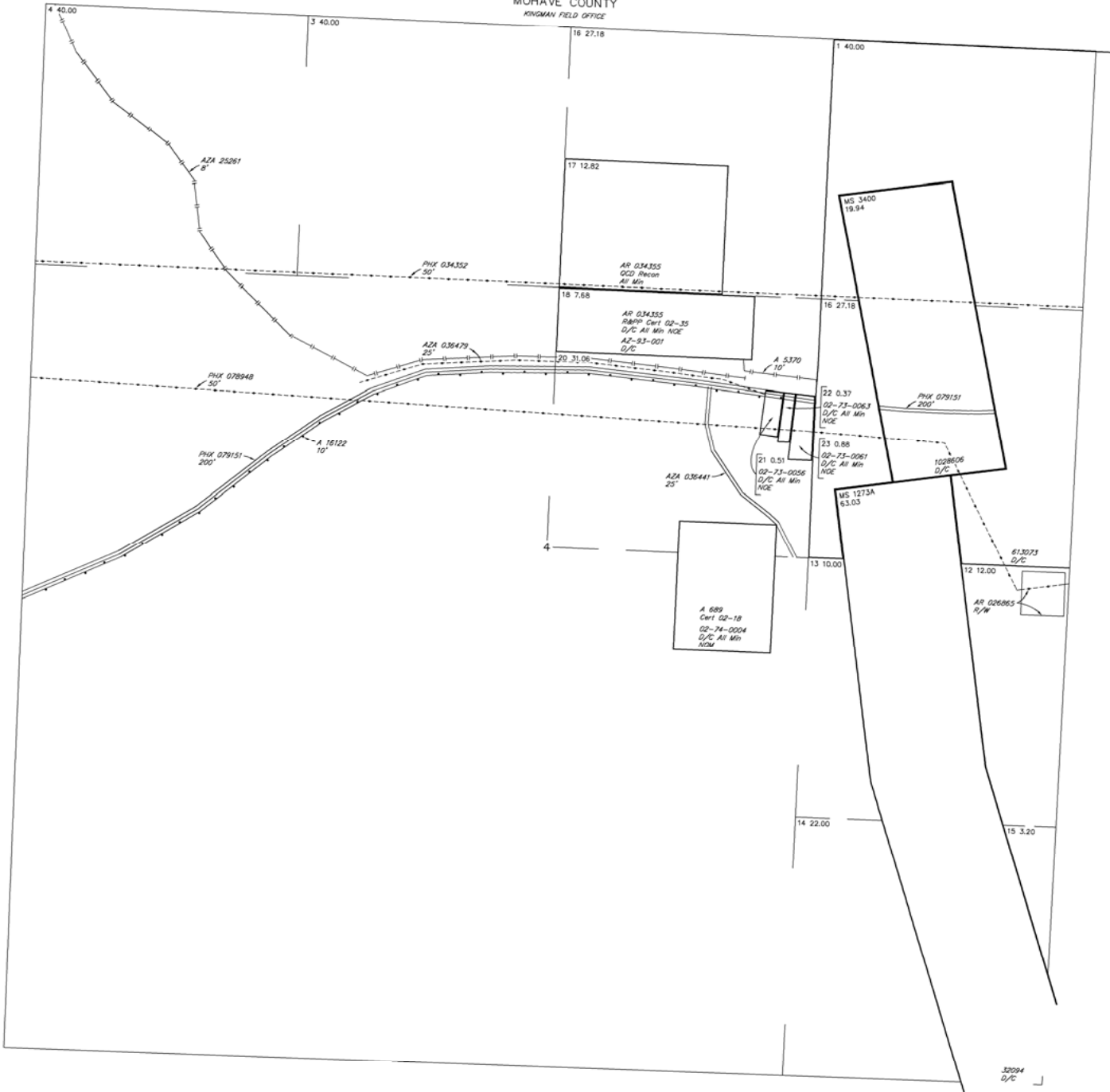
WARNING STATEMENT
This plot is the Bureau's Record of Title, and should be used only as a graphic display of the township survey data. Recorders herein do not reflect title changes which may have been effected by lateral movement of rivers or other bodies of water. Refer to the cadastral survey for official survey information.

Lat 35°19'45"N
Long 114°08'56"W

CURRENT TO	NW	OSR Mer
5-18-2015	ACAD	T 23 N R 18 W

TOWNSHIP 23 NORTH RANGE 18 WEST OF THE GILA AND SALT RIVER MERIDIAN, ARIZONA

MOHAVE COUNTY
KINGMAN FIELD OFFICE




STATUS OF PUBLIC DOMAIN
LAND AND MINERAL TITLES

MTP SUPPL SEC 4

INDEX TO SEGREGATED TRACTS				
RESURVEY TRACT NO	ORIGINAL SURVEY SUBDIVISION			
	T	R	SEC	SUBDIVISION

FOR ORDERS AFFECTING DISPOSAL OR USE OF UNIDENTIFIED LANDS WITHDRAWN FOR CLASSIFICATION, MINERALS, WATER AND/OR OTHER PUBLIC PURPOSES, REFER TO INDEX OF MISCELLANEOUS DOCUMENTS.

- Grazing Dist No 2
- MDS 452 NW
- AZA 33610 R/W Pipeline 3'
- Sec 4: Lots 4, 16, 20, NE1/4SW1/4NW1/4, NW1/2SE1/4NW1/4
- AZA 36143 R/W Transmission Line 10'
- Sec 4: Lots 16 & 20



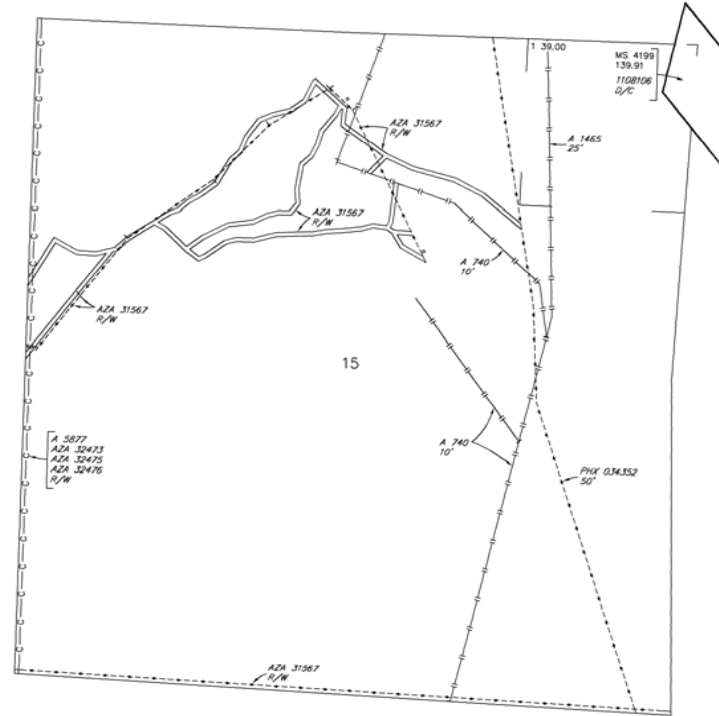
WARNING STATEMENT
This plot is the Bureau's Record of Title, and should be used only as a graphic display of the township survey data. Records hereon do not reflect title changes which may have been effected by lateral movements of rivers or other bodies of water. Refer to the cadastral surveys for official survey information.

CURRENT TO	NW	GSR Mer
5-5-2015	ACAD	T 23 N
		R 18 W

NO J

TOWNSHIP 23 NORTH RANGE 18 WEST OF THE GILA AND SALT RIVER MERIDIAN, ARIZONA

MOHAVE COUNTY
KINGMAN FIELD OFFICE



STATUS OF PUBLIC DOMAIN
LAND AND MINERAL TITLES

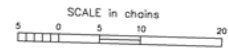
MTP
SUPPL SEC 15

INDEX TO SEGREGATED TRACTS				
RESURVEY TRACT NO	ORIGINAL SURVEY			SUBDIVISION
	T	R	SEC	

FOR ORDERS AFFECTING DISPOSAL OR USE OF
UNIDENTIFIED LANDS WITHDRAWN FOR CLASSIFICATION,
MINERALS, WATER AND/OR OTHER PUBLIC PURPOSES,
REFER TO INDEX OF MISCELLANEOUS DOCUMENTS.

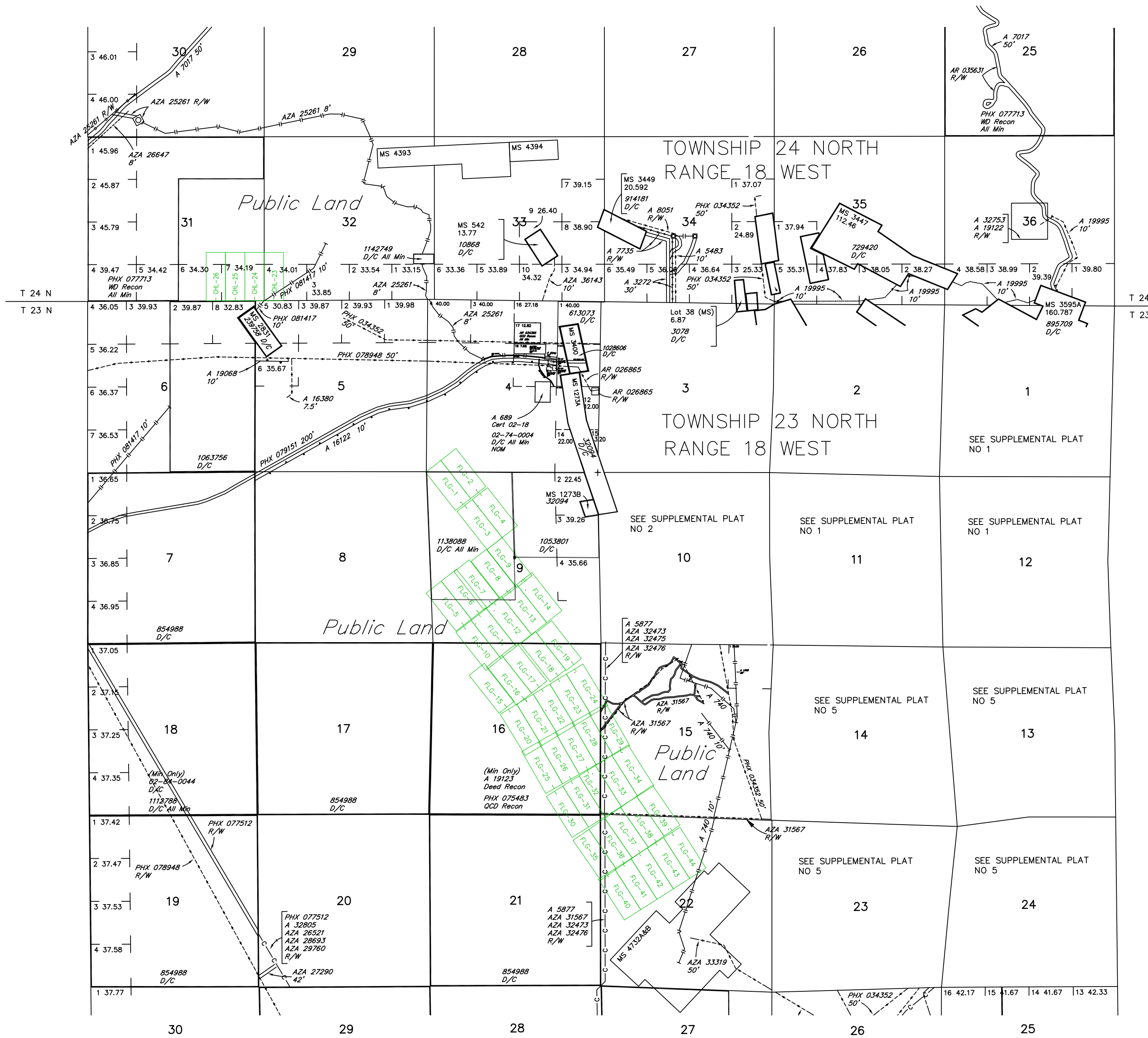
Grazing Dist No 2

MDS 451 NE



WARNING STATEMENT
This plot is the Bureau's Record of Title, and should be used
only as a graphic display of the township survey data. Rec-
ords hereon do not reflect title changes which may have been
effected by lateral movements of rivers or other bodies of water.
Refer to the cadastral surveys for official survey information.

CURRENT TO	NW	GSR Mer
5-5-2015	ACAD	T 23 N
		R 18 W



Remarks column from T 23 N, R 18 W

- Grazing Dist No 2
- MDS 451 NE
- 452 NW
- 453 SW
- 454 SE
- AR 033343 R/W Pipeline 25'
- Sec 24: Lot 7
- AZA 27301 R/W Road
- Sec 20: NW1/4 M&B
- AZA 30121 R/W Telephone & Telegraph 10'
- Sec 22: NW1/4SW1/4, SW1/4SW1/4SW1/4SW1/4
- AZA 31000 R/W Precipitation Guage
- Sec 34: NW/NE1/4NW1/4
- AZA 31001 R/W Precipitation Guage
- Sec 12: SW/NE1/4NW1/4
- AZA 33610 R/W Pipeline 3'
- Sec 4: Lots 4, 16, 20, NE1/4SW1/4NW1/4
- N1/2SE1/4NW1/4
- AZA 36143 R/W Transmission Line 10'
- Sec 4: Lots 16 & 20

CURRENT TO	NW	GSR Mer
5-18-2015	ACAD	T 23 N
		R 18 W

Remarks column from T 24 N, R 18 W

- Grazing Dist No 2
- MDS 455 SW
- 456 SE
- Lands patented under Small Tract Act are NOM - Subject to Mineral Leasing Act
- AZA 33610 R/W Pipeline 3'
- Sec 29: S1/2SW1/4, SW1/4SE1/4
- Sec 30: S1/2SE1/4SW1/4, S1/2SE1/4, Lot 4
- Sec 31: Lot 1
- Sec 32: NE1/4NE1/4SE1/4, N1/2SE1/4NE1/4SE1/4, Lot 1
- Sec 33: NE1/4SE1/4, Lots 2 & 4
- Sec 34: N1/2SW1/4 Except Portion in MS 3449

CURRENT TO	LT	GSR Mer
2-3-2016	ACAD	T 24 N
		R 18 W

